



Fire Season Is Here

BELMOPAN, Wednesday, February 18, 2015:

The Ministry of Forestry, Fisheries and Sustainable Development and the Forest Department hereby inform the general public that the Fire Season is on. In Belize, the Fire Season is observed from February 15 to June 15 annually.

With the periodical onset of the dry weather, the general public, especially agricultural farmers, are asked to take all the necessary precautions when using fire for their daily necessities such as the burning of their garbage and preparing land for cultivation. Most forest fires originate from the negligent use of fire by farmers for the burning of their milpas and other agricultural lands. In most instances agricultural fires tend to get out of control due to the time of the day when the fire is lit and the



failure of the farmer to open fire lines around the entire perimeter of the land clearing. We therefore encourage farmers NOT to burn during the

hottest part of the day (10 am - 2 pm) and ensure that at least a 3 meter wide fire line is cleaned around your milpa.

Notwithstanding the origin of a fire, the burning of our forest causes major damage to our trees and destroys the non timber forest products (*medicinal plants, bayleaf, etc.*) found under its canopy that some people depend on. Furthermore, it can potentially destroy the habitat of wildlife. Closer to home, the burning of our forest contaminates our air with smoke and therefore becomes a health hazard as has been witnessed in past years.

In adherence to our mandate to oversee the sustainable management of Belize's forest resources, forest fires are a great concern to us especially at this time of the year. We therefore call on all Belizeans to take pride of this precious resource and help us protect our forests, protect our property and safeguard our health. For further information, feel free to contact the Forest Department at 822-1524 or 822-2079 or send an email to secretary.fd@ffsd.gov.bz.

*Stand Tall , Be Courageous,
Never Give up!!!*

**DO YOU HAVE PROPERTY
TO SELL?**

RE/MAX®

SELLS MORE PROPERTIES
IN BELIZE THAN
ANY OTHER COMPANY



LISTING IS FREE!

JOHN ACOTT 678 – 2000
john@belizepropertycenter.com

**DO YOU HAVE
PROPERTY TO RENT?**

TIFFANY SWIFT 632-3789
tiffany@rentalsinbelize.com



*Everything
In The Universe
Has Rhythm,
Everything Dances.*

**Western
Hardware**

54 Burns Avenue, San Ignacio, Cayo District, Belize C.A

"Your One Stop Construction & Home Improvement Shop"

Phone: 824-2572/3494 - Fax: 8243240

E-mail: westernhardware@hotmail.com

**Western Hardware has all your Plumbing,
Electrical & Construction supplies under
one roof at reasonable prices. Ask for what
you do not see, we can find those hard to
get items. Why travel out of town to buy
your supplies when Western Hardware can
satisfy all your**

**Plumbing, Electircal &
Construction Needs.**

We offer the best in Professional Building Maintenance Services

**New Tires
For Sale**



**We are your One
Stop Shop!!**

So Visit us today!!!!

Residents Of Belmopan And Surrounding Communities Benefiting From Improved Road Infrastructure Project

BELMOPAN –February 18, 2015:

Residents in the nation’s capital, Belmopan and surrounding communities are enjoying, and benefiting from two paved streets due to a road infrastructure project financed by the Government of Belize at a cost of BZ \$417,802.00 through a loan from the World Bank under the Belize Municipal Development Project (**BMDP**). Counterpart funding by the Belmopan City Council totaled \$12, 534.06.

This means that the infrastructure road project will facilitate and provide motorists, pedestrians, and bicycle riders with a better and more pleasant street environment; thus, providing men, women and children, with easier access to traverse to, and from their homes, schools, and places of businesses in their daily lives.

The completion of the road infrastructure project on Almond Boulevard and Chiquibul Street is also contributing significantly in improving the quality of life for all residents in the nation’s capital and its surrounding communities; since they will no longer have to be confronted by poor road conditions such as dust during the dry season and mud during the rainy season.

Other key beneficiaries from the transformation of this road project are vehicle owners who, will not only be driving on a smooth surface, but, will also experience a reduced impact as it pertains to vehicle maintenance and repairs. Additionally, the project is contributing to the mitigation of traffic congestion on Mountain View Boulevard; and will serve both residential and commercial sectors by



providing improved access route to Constitution Drive, which represents one of the main economic arteries in Belmopan.

The road infrastructure project included the paving of 520 meters of streets carriageway to accommodate two vehicular lanes, unlined drains

on both sides of the street with necessary and all associated road furnishings including pedestrian and vehicular crossings, a speed bump, a raised pedestrian ramp and road signs along with the required pavement markings. The streets were paved using two layers of chip seal, and Rip

Rap i.e. stone laid in concrete in sections to mitigate against soil erosion.

Speakers at the official inauguration of the road infrastructure project will include the Minister of National Security, and Area Representative, **Hon John Saldivar**, Mayor **Simeon Lopez**, City of Belmopan, and Executive Director, Belize Social Investment Fund, **Mr. William Lamb Jr.** among others.

BMDP: *the BMDP is a \$30 million dollar project financed by the Government of Belize through a loan from the World Bank. The project, which aims to provide much needed infrastructure in seven major municipalities in the country, is being implemented by the Project Implementation Unit (PIU) of the BMDP, under the umbrella of the Social Investment Fund; and aims to provide access to basic municipal infrastructure, and enhance municipal management in selected Town and City Councils of Belize. These include Belmopan, Benque Viejo del Carmen, San Ignacio and Santa Elena, Dangriga, Punta Gorda, Corozal and Orange Walk.*

BSIF: *is one of the mechanisms utilized by the Government of Belize in its poverty elimination efforts. To date, BSIF has provided basic infrastructure and social services to poor and vulnerable communities throughout Belize. The resources of BSIF are used to finance sub-projects sponsored by central and local government agencies including the Village Councils and Alcalde systems, non-governmental organizations (NGOs), Community-based organizations (CBOs) and private-sector organizations.*

(not dirt; that’s misplaced soil, the stuff you bring in the house on your shoes after working in the garden).

This paucity of arable land puts a limit on global production on our various farming systems.

We can grow food organically, and have been doing so at a greater clip in recent times. Organic food production is gaining popularity for those who wish to “eat healthy” and to avoid what some have called Frankenfood.

Whatever system we may use, let’s hope the time is now to arrive at the wherewithal (**education resources, jobs**) to truly begin to feed the world.

Feed The World

BY: Rudolph Bowman



There is a growing thought that we don’t need inorganic fertilizers and chemicals to grow our food to feed our world population of some 7 billion people, reaching some 9 billion in the next three decades. It is believed by some that organic farming, an apparently more sustainable holistic farming system,

can do the job. While this statement could be technically correct, it begs the question, at what price, and at what level of sustenance. In my opinion, this shift using organic materials as soil amendments and source of plant nutrients may only be possible if we become vegetarians, or reduce our meat intake significantly. (**A high percentage of our chemicals are used to produce feed for meat production, and in recent times, for fuel from corn and sugarcane.**) In essence, we would need to move away from American/European type diets which have become more popular with creeping affluence around the world, and move more towards traditional Asian type diets. This paradigm shift on a global basis

is not impossible, but highly unlikely. Although humanity appears to be blessed with a very habitable planet, our survival is precariously linked to a very small portion of the earth’s surface. After accounting for oceans, ice caps, deserts, mountains, swamps, areas too rocky, too wet, too steep, and too cold, we are left with just about 5 % of the earth’s surface to grow our food and fiber. This 5% that we call top soil can be further stressed by mismanagement resulting from increased deforestation, soil erosion, salinization, water-logging, excess nutrient leaching, toxicants, soil compaction, soil organic matter loss, and yes, climate change. It is, therefore, essential that we manage wisely this delicate natural resource we call SOIL

Elections and Boundaries Commission
Belize City

18th February 2015

BELIZE CITY COUNCIL ELECTION, 2015

NOTICE THAT A POLL WILL BE TAKEN

In accordance with Belize City Council Act and the applicable Regulations, **I, Hugo Miranda**, Returning Officer, hereby give notice that more candidates having been nominated than there are seats to be filled, the election of one (1) Mayor and ten (10) other members of the **Belize City Council** will be held in **Belize City** on **Wednesday, March 4, 2015** between the hours of seven o'clock in the morning and six o'clock in the afternoon of the same day in the following Polling Stations established in the various Polling Areas in the electoral divisions for Belize City: -

FREETOWN ELECTORAL DIVISION

POLLING AREA NO. 1

ALL THAT area comprising that section of the **Freetown Electoral Division** in Belize City and bounded as follows:
Commencing at a point, the said point being the junction of Princess Margaret Drive and St. Thomas Street; thence south along the west-side of St. Thomas Street to 19th Street; the south-side of 19th Street to 'K' Street; the west-side of 'K' Street to an un-named street; thence east along the south-side of the un-named street to 'I' Street; thence south along the west-side of 'I' Street to 11th Street; thence east along the south-side of 11th Street to 'G' Street; thence south along the west-side of 'G' Street to 6th Street; thence east along 6th Street to Hopkins Street; thence south along the west-side of Hopkins Street to 3rd Street; thence west along the north-side of 3rd Street to St. Peter Street; thence south along the west-side of St. Peter Street to St Joseph Street; thence east along the south-side of St Joseph Street to Simon Lamb Street; thence south along the west-side of Simon Lamb Street to Freetown Road; thence along the south-side of Freetown Road to its junction with Princess Margaret Drive; thence north along Princess Margaret Drive back to the point of commencement.

POLLING STATION NO. 1—ALL SAINTS PRIMARY SCHOOL, BELIZE CITY

POLLING AREA NO. 2

ALL THAT section of the **Freetown Electoral Division** which lies between the Philip Goldson Highway and Haulover Creek from Haulover Bridge to Belcan Bridge, and that section that lies within the following described area.
Commencing at a point, the said point being the junction of Princess Margaret Drive produced to the Haulover Creek at Belcan Bridge; thence upstream along Haulover Creek to its confluence with the Belize River; thence downstream the Belize River to its junction with the Philip Goldson Highway; thence easterly along the north side of the Philip Goldson Highway to its junction with Princess Margaret Drive; thence south along Princess Margaret Drive produced to Haulover Creek and back to the point of commencement.

POLLING STATION NO. 2—YOUNG WOMEN’S CHRISTIAN ASSOCIATION (YWCA) BUILDING, BELIZE CITY

POLLING AREA NO. 3B

ALL THAT area comprising that section of the **Freetown Electoral Division** in Belize City and bounded as follows:
Commencing at a point, the said point being the intersection of Independence Avenue and the coast of the Caribbean Sea; thence southerly along the east-side of Independence Avenue to the Philip Goldson Highway; thence west along the north side of the Philip Goldson Highway to its junction with the Belize River; thence downstream along the Belize River to its confluence with the Caribbean Sea; thence southerly and easterly along the coast of the Caribbean Sea back to the point of commencement.

POLLING STATION NO. 3B—YOUNG WOMEN’S CHRISTIAN ASSOCIATION (YWCA) BUILDING, BELIZE CITY

COUNTING STATION: FOR POLLING AREAS NUMBERS 1, 2, AND 3B IS THE YOUNG WOMEN’S CHRISTIAN ASSOCIATION (YWCA) BUILDING, CORNER 119 ST. THOMAS AND FREETOWN ROAD, BELIZE CITY

CARIBBEAN SHORES ELECTORAL DIVISION

POLLING AREA NO. 3

ALL THAT area comprising that section of the **Caribbean Shores Electoral Division** in Belize City and bounded as follows:
Commencing at a point, the said point being the intersection of Button Wood Bay Blvd and the coast of the Caribbean Sea; thence southerly along the east-side of Button Wood Bay Blvd to the Philip Goldson Highway; thence along the north-side of the Philip Goldson Highway to Princess Margaret Drive; thence along the east and south sides of Princess Margaret Drive to St. Matthew Street; thence north along St. Matthew Street to its production to the Caribbean Sea at the coast; thence northerly and westerly along the said coast of the Caribbean Sea back to the point of commencement.

POLLING STATION NO. 3—EDWARD P. YORKE HIGH SCHOOL, BELIZE CITY

POLLING AREA NO. 3A

Commencing at a point, the said point being the intersection of Independence Avenue and the coast of the Caribbean Sea; thence southerly along the east-side of Independence Avenue to its intersection with the Philip Goldson Highway; thence easterly along the north-side of the Philip Goldson Highway to its intersection with Button Wood Bay Blvd; thence north along the east side of Button Wood Bay Blvd to its intersection with the Coast of the Caribbean Sea; thence westerly along the said coast of the Caribbean Sea back to the point of commencement.

POLLING STATION NO. 3A – NAZARENE PRIMARY SCHOOL, BUTTONWOOD BAY, BELIZE CITY

18th February 2015

POLLING AREA NO. 4

Commencing at a point, the said point being the intersection Princess Margaret Drive and St. Thomas Street; thence south along St. Thomas Street to 19th Street; thence along the south-side of 19th Street to ‘K’ Street; thence along the west-side of ‘K’ Street to an un-named street; thence east along the south-side of the un-named street to ‘I’ Street; thence south along the west-side of ‘I’ Street to 11th Street; thence east along the south-side of 11th Street to ‘G’ Street; thence south along the west-side of ‘G’ Street to 6th Street; thence east along 6th Street to Hopkins Street; thence south along the west-side of Hopkins Street to 3rd Street; thence west along 3rd Street to St. Peter Street; thence south along the west-side of St. Peter Street to St Joseph Street; thence east along the south-side of St Joseph Street to Baymen Avenue; thence northerly along the west side of Baymen Avenue and across Princess Margaret Drive to the Caribbean Sea at the coast; thence northerly and westerly along the said coast of the Caribbean Sea back to the production of St Matthew Street at the coast; thence southerly along the west side of St. Matthew Street and across Princess Margaret Drive back to the point of commencement.

POLLING STATION NO. 4 – TRINITY METHODIST SCHOOL, BELIZE CITY

POLLING AREA NO. 5

ALL THAT area comprising that section of the **Caribbean Shores Electoral Division** in Belize City bounded as follows:

Commencing at the junction of St. Joseph Street and Baymen Avenue. Thence Northerly along the Eastern Side of Baymen Avenue to the Sea Coast. Along the Sea Coast to Barrack Road, thence Southerly along the Western Side of Barrack Road to its junction with Victoria Street. Thence Southerly along the Western side of Victoria Street to its junction with Castle Street. Thence Northerly along the Eastern side of Lancaster Street to its junction with Freetown Road. Thence along the Northern Side of Freetown Road to its junction with Cinderella Plaza. Thence Northerly along the Eastern side of Cinderella Plaza to Kelly Street. Thence westerly along the Northern side of Kelly Street to its junction with Simon Lamb Street to its junction with St. Joseph Street. Thence easterly along the southern side of St. Joseph Street to its junction with Baymen Avenue.

POLLING STATION NO. 5 – EX-SERVICES LEAGUE’S BUILDING, BELIZE CITY

COUNTING STATION: FOR POLLING AREAS NUMBERS 3, 3A, 4 AND 5 IS THE ITVET BUILDING, FREETOWN ROAD, BELIZE CITY.

PICKSTOCK ELECTORAL DIVISION

POLLING AREA NO. 6

Commencing at a point the said point being the junction of Mapp Street and Cran Street; thence along the north-side of Cran Street to Douglas Jones Street; thence along the east-side of Douglas Jones Street to Castle Street; thence along the south-side of Castle Street to Victoria Street; thence along the west-side of Victoria Street to Haulover Creek; thence along the north-bank of Haulover Creek to its intersection with Princess Margaret Drive produced to Belcan Bridge; thence north along the east-side of Princess Margaret Drive to Freetown Road; thence easterly along the south-side of Freetown Road to Mapp Street; the south along the east-side of Mapp Street back to the point of commencement

POLLING STATION NO.6 – CENTRAL ASSEMBLY OF GOD SCHOOL, 166 FREETOWN ROAD, BELIZE CITY

POLLING AREA NO. 16A

ALL THAT area comprising that section of the **Pickstock Electoral Division** in Belize City bounded as follows:

Commencing at a point, the said point being the junction of Vernon Street and Sarstoon Street; thence north along the east-side of Sarstoon Street to Haulover Creek; thence upstream along the south-bank of Haulover Creek back to Central American Boulevard; thence south along the west side of Central American Boulevard to Vernon Street; thence east along Vernon Street back to the point of commencement.

POLLING STATION NO. 16A – SAINT LUKE’S METHODIST SCHOOL, BELIZE CITY

POLLING AREA NO. 17A

ALL THAT area comprising that section of the **Pickstock Electoral Division** in Belize City bounded as follows:

Commencing at the junction of Haulover Creek and Oleander Street; thence south along the east-side of Oleander Street to Morning Glory Street; north-side of Morning Glory Street to Partridge Street; thence south along the east-side of Partridge Street to Lark Spur Street; thence east along the south-side of Lark Spur Street to Zericote Street; thence south along the east-side of Zericote Street to Mahogany Street; thence west along the south-side of Mahogany Street to Partridge Street; thence south along the east-side of Partridge Street to Vernon Street; thence east along the north-side of Vernon Street to Central American Boulevard; thence north along Central American Boulevard to Haulover Creek; thence upstream along the south bank of Haulover Creek back to the point of commencement.

POLLING STATION NO. 17A – SAINT LUKE’S METHODIST SCHOOL, BELIZE CITY

COUNTING STATION: FOR POLLING AREAS NUMBERS 6, 16A AND 17A IS THE ST. LUKE’S METHODIST SCHOOL, MA-HOGANY STREET, BELIZE CITY.


FORT GEORGE ELECTORAL DIVISION

POLLING AREA NO. 7

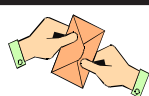
ALL THAT area comprising that section of the **Fort George Electoral Division** in Belize City bounded as follows:

Commencing at a point, the said point being the junction of Freetown Road and Barrack Road; thence along Barrack Road to Hyde’s Lane; Hyde’s Lane to New Road; New Road to Pickstock Street; Pickstock Street produced to Haulover Creek; thence upstream along the north bank of Haulover Creek to Victoria Street produced; Victoria Street to Freetown Road; thence across Freetown Road back to the point of commencement.

POLLING STATION NO. 7 – HOLY REDEEMER SCHOOL (NEW ROAD), BELIZE CITY



Readers Write



Dear Editor:

There is a proposal in this country of Belize by the government to decriminalize small quantities of marijuana -- 10 grams or less. If this is done, it would encourage children and teenagers to begin to use this drug -- knowing that they would not be penalized. This would most likely lead to an addiction to marijuana and smoking.

Smoking itself destroys cells and tissues in the body and is addictive. Studies have shown that marijuana contains more carcinogenic hydrocarbons than tobacco smoke. It impairs the immune system, affects learning ability, inhibits disease preventing actions of key immune cells, and increases the risk of developing bacterial infections and tumors.

Children born to mothers who used marijuana during pregnancy showed problems with neurological development, problems with sustained attention and memory, and poor problem-solving skills.

Even a small amount doubles the risk of a fatal highway accident.

If those who don't smoke (*including children*) are in the presence of a smoker -- especially in a building, home, or enclosed space, they are being exposed to the harmful effects just as much as the smoker.

If people smoking this marijuana get addicted to it, then this would lead them to wanting larger amounts which would open them to arrest and penalties.

Why does Belize have to do what other countries of the world are doing? Just because other countries do something, that does not necessarily make it correct. There are

evil forces moving in this world -- under satan's power-- doing what he wants done -- to ruin people's lives.

There are many Christians in Belize who are sincere born again believers. We know that if we, who are born again and have the Holy Spirit within us, defile our temples (*our bodies*), God will destroy us; for the temple of God is holy, which temple we are (*1 Corinthians 3:17*). Then what happens to those who are not true believers in Jesus Christ?

If the use of marijuana is decriminalized, and the use of cocaine and other harmful addictive drugs begin to get out of hand, then, I suppose, Belize will want to decriminalize them also -- because the prison is overcrowded. So, it seems that, instead of correcting what is wrong and standing for righteous principles, a country that decriminalizes things that are wrong will end up being destroyed -- destroyed from within.

If our leaders in government would get down on their knees and truly, sincerely pray to Almighty God for guidance -- in His will and ways -- and they would be right in their hearts (*Psalms 66:18*) before Almighty YAH -- then I believe God would move and they would hear correctly what the Almighty wants done. His WORD is true -- and man should live by every word that proceeds out of the mouth of God (*Matthew 4:4*). People don't seem to realize why other "great" nations have fallen. It's because they have not followed His WORD. Psalm 9:17 states: The wicked shall be turned into hell, and all the nations that forget God.

Sincerely,
Elaine J. Pinkerton

Sing It Girl

By: Nick Koziarz

"So that with one mind and one voice you may glorify the God and Father of our Lord Jesus Christ."
Romans 15:6 (NIV)

One of my first jobs was at a little nursing home where I helped take care of patients in the Alzheimer's unit. While caring for people battling such a difficult disease created many challenges, there was also a lot of laughter.

Mostly because of a sweet, tiny lady named **Bunny**. Bunny slid her walker through the hallways singing all kinds of songs. Some of the other caregivers told me Bunny was one of the original munchkins from **The Wizard of Oz**. I believed it, too, as she was something incredible!

As Bunny would party through the hallways, the other patients echoed her melody and amusing sounds filled the air. As I'd pass Bunny on my rounds, I'd look at her and say, *"Sing it, girl!"* And then, she'd take it up a notch and we'd laugh until our sides ached.

Bunny's sounds made everyone's experience at the nursing home much brighter.

Here's the thing: While it's true not everyone can sing (*Hello, have you seen American Idol?*), we all have some type of voice flowing from our lives.

But is it a harmonious sound, or is it just noise? Because there is a difference.

One definition for noise is *"a nonharmonious or discordant group of sounds."* When we go back further, we learn the word *"noise"* originated from the Latin word *"nausea"* meaning *"sea sickness."*

Using those definitions, noise is annoying and no one wants to hear it.

It's hard to think over noise. Ever hear a momma say to a room full of kids banging on toys, *"Quit making all that noise!"* It's distracting at best, and downright painful at worst.

Bunny's singing wasn't perfect, and sometimes it got really loud, but it always accomplished the same thing: joy.

It was a sound that needed to be heard.

I like today's key verse, **Romans 15:6**, because it paints a clear picture about what it means to be a sound of God: *"So that with one mind and one voice you may glorify the God and Father of our Lord Jesus Christ."*

One voice, which elevates God.

I don't want to make noise with my life. I want to make sounds this generation desperately needs to hear so that they, too, will love God.

The sound of God is one of peace, joy, gentleness and harmony. It's also a sound that unifies us, not divides us. I think noise would be everything opposite: hate, conflict and rudeness.

So, here's the question I'm asking myself each day about what's flowing from me:

* Is this a sound I'm making today or is it just noise?

I know I won't always be right on key, but I want the sounds I make to elevate God, encourage others and bring joy to dark places. To bring harmony where there is discord.

And you, my friend, have a powerful sound ready to flow through you. So go ... *"Sing it, girl!"*

God, thank You for the perfect sound, which came from heaven, Jesus. Help us to live our lives making that sound more joyful each day. In Jesus' Name, Amen.

VENUS Photos & Records

#6 Hudson Street, San Ignacio Town
Telephone: 824-2101



Looking for a special gift for that special someone that's yet so unique? Come shop with us!

We have an array of ladies & gents watches, perfumes, fashion jewelry, electronics, games and so much more!



We also offer
the best & latest in music
CD & DVD Movies
for only \$1.00!!!



Don't forget our one minute photo for passports, permits, and Visas

Venus Photos & Records, where the prices are unbeatable and service is our #1 priority!!!



VACANCY



Farm and Apiary Assistant

Cubola Productions is looking for a person to work as farm and apiary assistant.

Applicants need to have some expertise in handling bees and be prepared to work in the apiary and other assigned tasks within the farm.

Interested persons please call
823-2083



NOTIFICATION OF CONTRACT AWARD
(Procurement of Works)

Financing Institution: Government of Belize / Caribbean Regional Fund for Wastewater Management / Inter-American Development Bank / Belize Water Services Limited (BWS)
Procurement Type: Works
Sector: Water and Sanitation
Country of project (or Beneficiary country): Belize
Project name: Belmopan Sewerage Expansion Project, Sewage Collection System
Grant No.: GRT/FM-12724-RG-X1011
Contract/Bid No. : BWSL/1.1.6/NCB/2014/001

Bid/Contract Description: The Project is to connect the existing sewer collection system of East Picinni Area with BWS’ sewer collection system and wastewater treatment plant. It includes but is not limited to, the installation of a sewer pumping station with sewage force and gravity main to the existing Belmopan Sewerage System, the installation of gravity sewers with service connections along force main route and the connection of existing gravity network of East Picinni to the sewage pumping station.
During the bidding process for the works indicated above, under the National Competitive Bidding method, the firms listed below submitted bids. The bid price at opening, the evaluated bid price and their final ranking follow below:

Evaluated Bidder: Banman Earthmoving, Belizean
Bid price at bid opening: BZD \$687,100.52
Evaluated bid price: BZD \$687,100.52
Final Ranking: 1st

Evaluated Bidder: Rhoan Whyte, Belizean
Bid price at bid opening: BZD \$1,339,643.25
Evaluated bid price: BZD \$1,339,643.25
Final Ranking: 2nd

Rejected Bidder: Rhoan Whyte, Belizean
Bid price at bid opening: BZD \$1,339,643.25
Reason for rejection: Proposal was not the lowest evaluated bid

Any Bidder is entitled to a debriefing to ascertain the grounds on which its bid was not selected by making a formal request at the address indicated below.

Awarded Bidder:
Name of the bidder: Banman Earthmoving
Contract Price: BZD \$687,100.52

Country of Awarded Bidder: Belize

Scope of the contract: Installation of sewer pumping station with sewage force and gravity main to the existing Belmopan Sewerage System; Installation of gravity sewers with service connections along force main route; connection of existing gravity network of East Picinni to sewage pumping station; construct chain link fence at pumping station site; Technical specifications and drawings

Date contract signed: February 6, 2015

UNDB Reference number: IDB149-02/15

Executing Agency: Belize Water Services Limited
Attention: Project Manager
#7 Central American Boulevard
Belize City, Belize
Telephone: +501-222-4757
Fax: +501-222-4263



NOTIFICATION OF CONTRACT AWARD
(Procurement of Works)

Financing Institution: Government of Belize / Caribbean Regional Fund for Wastewater Management / Inter-American Development Bank / Belize Water Services Limited
Procurement Type: Works
Sector: Water and Sanitation
Country of project (or Beneficiary country): Belize
Project name: Belmopan Sewerage Expansion Project, Upgrade of Wastewater Treatment Plant
Grant No.: GRT/FM-12724-RG-X1011
Contract/Bid No. : BWSL/1.2.7/NCB/2014/002

Bid/Contract Description: The goal of the Project is to support economic development and improve the quality of life for the residents of Belmopan through environmental improvements. Specifically, the Project seeks to upgrade the existing sewerage system in order to meet current and future wastewater treatment demands.

During the bidding process for the works indicated above, under the National Competitive Bidding method, the firms listed below submitted bids. The bid price at opening, the evaluated bid price and their final ranking follow below:

Evaluated Bidder: Banman Earthmoving, Belizean
Bid price at bid opening: BZD \$478,720.87
Evaluated bid price: BZD \$475,882.05
Final Ranking: 1st

Evaluated Bidder: BK’s Construction and Equipment Limited, Belizean
Bid price at bid opening: BZD \$803,257.54
Evaluated bid price: BZD \$753,792.19
Final Ranking: 2nd

Evaluated Bidder: Rhoan Whyte, Belizean
Bid price at bid opening: BZD \$1,009,953.15
Evaluated bid price: BZD \$1,055,971.00
Final Ranking: 3rd

Evaluated Bidder(s): Paniagua Enterprises Limited, Belizean
Bid price at bid opening: BZD \$1,634,491.24
Evaluated bid price: BZD \$1,634,491.24
Final Ranking: 4th

Rejected Bidder: BK’s Construction and Equipment Limited, Belizean
Bid price at bid opening: BZD \$803,257.54
Reason(s) for rejection: Bid submitted was not the lowest evaluated

Rejected Bidder: Rhoan Whyte, Belizean
Bid price at bid opening: BZD \$1,009,953.15
Reason(s) for rejection: Bid submitted was not the lowest evaluated

Rejected Bidder: Paniagua Enterprises Limited, Belizean
Bid price at bid opening: BZD \$1,634,491.24
Reason(s) for rejection: Bid submitted was not the lowest evaluated

Any Bidder is entitled to a debriefing to ascertain the grounds on which its bid was not selected by making a formal request at the address indicated below.

Awarded Bidder:
Name of the bidder: Banman Earthmoving
Contract Price: BZD \$475,882.05

Country of Awarded Bidder: Belize

Scope of the contract: Construct an anaerobic pond; installation of 14 inch sewer main; construction of berms; construction of manholes; construction of civil structure to receive ultraviolet system as a tertiary treatment; installation of UV system; connect and complete the installation related to electrical works; installation of ultrasonic flow meter.

Date contract signed: February 6, 2015

UNDB Reference number: IDB150-02/15

Executing Agency: Belize Water Services Limited
Attention: Project Manager
#7 Central American Boulevard
Belize City, Belize
Telephone: +501-222-4757
Fax: +501-222-4263

STAR HUMOR

Out of Luck

A guy named Joe finds himself in dire trouble. His business has gone bust and he's in serious financial trouble. He's so desperate that he decides to ask God for help.

He begins to pray... *"God, please help me. I've lost my business and if I don't get some money, I'm going to lose my house as well. Please let me win the lotto."*

Lotto night comes and somebody else wins it.

Joe again prays... *"God, please let me win the lotto! I've lost my business, my house and I'm going to lose my car as well".*

Lotto night comes and Joe still has

no luck.

Once again, he prays... *"My God, why have you forsaken me?? I've lost my business, my house, and my car. My wife and children are starving. I don't often ask you for help and I have always been a good servant to you. PLEASE just let me win the lotto this one time so I can get my life back in order."*

Suddenly there is a blinding flash of light as the heavens open and Joe is confronted by the voice of God Himself:

"Joe, meet Me halfway on this. Buy a ticket."

Dear John...

Dear John,

I have been unable to sleep since I broke off our engagement.

Won't you forgive and forget? Your absence is breaking my heart.

I was a fool - nobody can take your place. I love you.

All my love,

Belinda. xxxxxooxxxxx

P.S. Congratulations on winning this week's lottery.

Ten Million Dollars

Jack's grandfather left him ten million dollars, and the next week Diane agreed to marry him.

After three months of married life, Jack noticed that his beautiful new wife was ignoring him more and more.

Whenever they went out in public, she ignored him and flirted with other men. Finally, he decided to confront

her.

"Diane," he said, "was the only reason you married me was because my grandfather left me ten million dollars when he died?"

"Don't be ridiculous," she replied, "I don't care who gave you the money!"

Valentine's Day Dream

After Mildred woke up one day, She remembered what she dreamt and told her husband, *"I just dreamed that you gave me a pearl necklace for Valentine's day. What do you think it means?"*

"You'll know tonight." he said.

That evening, the man came home with a small package and gave it to his wife. Delighted, she opened it to find a book entitled *"The Meaning of Dreams"*

A Very Faithful Woman

An elderly lady was well-known for her faith and for her boldness in talking about it. She would stand on her front porch and shout *"PRAISE THE LORD!"*

Next door to her lived an atheist who would get so angry at her proclamations he would shout, *"There ain't no Lord!!"*

Hard times set in on the elderly lady, and she prayed for GOD to send her some assistance. She stood on her porch and shouted *"PRAISE THE LORD. GOD I NEED FOOD!! I AM HAVING A HARD TIME. PLEASE LORD, SEND*

ME SOME GROCERIES!!!"

The next morning the lady went out on her porch and noted a large bag of groceries and shouted, *"PRAISE THE LORD."*

The neighbor jumped from behind a bush and said, *"Aha! I told you there was no Lord. I bought those groceries, God didn't."*

The lady started jumping up and down and clapping her hands and said, *"PRAISE THE LORD. He not only sent me groceries, but He made the devil pay for them. Praise the Lord!"*

The Barbie Dolls

A man was driving home one evening and realized that it was his daughter's birthday and he hadn't bought her a present. He drove to the mall and ran to the toy store and he asked the store manager *"How much is that new Barbie in the window?"*

The Manager replied, *"Which one? We have, 'Barbie goes to the gym' for \$19.95 ...*

'Barbie goes to the Ball' for \$19.95 ...

'Barbie goes shopping for

\$19.95 ...

'Barbie goes to the beach' for \$19.95...

'Barbie goes to the Nightclub' for \$19.95 ...

and 'Divorced Barbie' for \$375.00."

"Why is the Divorced Barbie \$375.00, when all the others are \$19.95?" Dad asked surprised.

"Divorced Barbie comes with Ken's car, Ken's House, Ken's boat, Ken's dog, Ken's cat and Ken's furniture."

The Fall

A man named Jack was walking along a steep cliff one day, when he accidentally got too close to the edge and fell. On the way down he grabbed a branch, which temporarily stopped his fall. He looked down and to his horror saw that the canyon fell straight down for more than a thousand feet.

He couldn't hang onto the branch forever, and there was no way for him to climb up the steep wall of the cliff. So Jack began yelling for help, hoping that someone passing by

would hear him and lower a rope or something.

"HELP! HELP! Is anyone up there? 'HELP!'"

He yelled for a long time, but no one heard him. He was about to give up when he heard a voice.

"Jack, Jack. Can you hear me?"

"Yes, yes! I can hear you. I'm down here!"

"I can see you, Jack. Are you all right?"

"Yes, but who are you, and where are you?"

"I am the Lord, Jack. I'm everywhere."

"The Lord? You mean, GOD?"

"That's Me."

"God, please help me! I promise if, you'll get me down from here, I'll stop sinning. I'll be a really good person. I'll serve You for the rest of my life."

"Easy on the promises, Jack. Let's get you off from there; then we can talk."

"Now, here's what I want you to do. Listen carefully."

"I'll do anything, Lord. Just tell me what to do."

"Okay. Let go of the branch."

"What?"

"I said let go of the branch. Just trust Me. Let go."

There was a long silence.

Finally Jack yelled, *"HELP! HELP! IS ANYONE ELSE UP THERE?"*

**STAR
Newspaper**

Agro Tech & Hardware Supplies

"Offers low prices everyday!"

#1 West Street, San Ignacio, Cayo

Phone #: 824-3426

We carry an array of Home, Farming and Constructions supplies. Get everything under one roof, you ask and we deliver!

Our assortment of supplies includes:

**Plumbing Supplies, Electrical Supplies,
Building Supplies, Painting Supplies,
Gardening Supplies, Farming Supplies,
As well as Household Fixtures**

Visit us and shop Today!!!





St. Martin's


CREDIT UNION



Local Service.
GLOBAL GOOD.

Serving the Cayo District Since 1949

MEMBER OWNED • COMMUNITY FOCUSED



Promoting Financial Literacy and Savings Among our Youth



- **Valentines Day Raffle** - deposit to share account, loan or loan service charge payment earns you a ticket.
 - > PRIZE: male or female name brand perfume/cologne.
- **School Visits** - staff visit to primary school to promote savings!
- **Quiz Contest** - for primary school students from:
 - > San Ignacio, Santa Elena and Esperanza
 - > Benque Viejo del Carmen and San Jose Succotz
 - > San Antonio, Cristo Rey and El Progreso (7 Miles) villages
 - > Bullet Tree, Santa Familia, Duck Run One and Billy White villages.
- **Mad City Money** - financial literacy activity for high school students from:
 - > San Ignacio, Santa Elena Town and Benque Viejo Town
- **Juice & Cookies** - will be served on Valentines Day

WAIVED
Membership
Fee

age 17 & under
(when you open a
new account)

VALID: 9 Feb to 21 Mar 2015

18th February 2015

POLLING AREA NO. 8

ALL THAT area comprising that section of the **Fort George Electoral Division** in Belize City bounded as follows:

Commencing at a point, the said point being the junctions of Eve Street and Barrack Road and the coast of the Caribbean Sea; thence southeasterly along Barrack Road to Freetown Road; Freetown Road to Kelly Street; Kelly Street to Simon Lamb Street; southerly along Simon Lamb Street to Mapp Street; Mapp Street to Cran Street; Cran Street to Douglas Jones Street; Douglas Jones Street to Castle Street; Castle Street to Victoria Street; Victoria Street to Barrack Road; Barrack Road to Hyde’s Lane; Hyde’s Lane to New Road; New Road to Pickstock Street; Pickstock Street produced to Haulover Creek; thence downstream along The north bank of Haulover Creek to North side Canal; North side Canal to its confluence with the Caribbean Sea at the coast; thence northwesterly along the coast back to the point of commencement.

POLLING STATION NO. 8 – HOLY REDEEMER SCHOOL (NORTH FRONT STREET), BELIZE CITY

POLLING AREA NO. 9

ALL THAT area comprising that section of the **Fort George Electoral Division** in Belize City South of Northside Canal and between Haulover Creek and the Sea, bounded as follows:

Commencing at a point, the said point located at the confluence of Haulover Creek and the Caribbean Sea and also being the location of the lighthouse above the grave of Baron Henry E. E. V. Bliss on the coast; thence northwesterly along the coast of the Caribbean Sea to its confluence with Northside Canal; thence south along Northside Canal to its confluence with Haulover Creek; thence along the north-bank of Haulover Creek to its confluence with the Caribbean Sea back to the point of commencement.

POLLING STATION NO. 9 – ST. MARY’S SCHOOL, BELIZE CITY

COUNTING STATION: FOR POLLING AREAS NUMBERS 7, 8 AND 9 IS THE HOLY REDEEMER PARISH HALL, NORTH FRONT STREET, BELIZE CITY.

ALBERT ELECTORAL DIVISION

POLLING AREA NO. 10

ALL THAT area comprising that section of the **Albert Electoral Division** in Belize City North of South Street and bounded as follows:

Commencing at a point, the said point being the intersection of Thurton Lane produced and Haulover Creek; thence south along Thurton Lane to Vernon Street; thence east along the north-side of Vernon Street to Alexandra Street; thence south along the east-side of Alexandra street to Baghdad Street; thence east along the south-side of Baghdad Street to Water Lane, thence continuing east along Water Lane to East Canal; thence south along the west-bank of East Canal to South Street; thence east along the north side of South Street to its intersection with the Caribbean Sea at the coast; thence northerly along the coast of the Caribbean Sea to its confluence with Haulover Creek; thence westerly along the south bank of Haulover Creek back to the point of commencement.

POLLING STATION NO. 10 – WESLEY INFANT SCHOOL, BELIZE CITY

POLLING AREA NO. 11

ALL THAT area comprising that section of the **Albert Electoral Division** in Belize City South of South Street, and bounded as follows:

Commencing at a point the said point being the junction of South Street and the Caribbean Sea at the coast; thence southerly along the coast, and including Birds Isle to Collect Canal; thence northerly along the east-bank of Collect Canal to South Street; thence east along the north side of South Street back to the point of commencement.

POLLING STATION NO. 11 – ANGLICAN CATHEDRAL COLLEGE, BELIZE CITY

POLLING AREA NO. 16

ALL THAT area comprising that section of the **Albert Electoral Division** in Belize City bounded as follows:

Commencing at a point the said point being the junction of Sarstoon Street and Haulover Creek; thence south along the east-side of Sarstoon Street to Vernon Street; thence east along the north-side of Vernon Street to Thurton Lane; thence north along Thurton Lane to its production to Haulover Creek; thence upstream the south bank of Haulover Creek back to the point of commencement.

POLLING STATION NO. 16 – CALVARY TEMPLE SCHOOL, BELIZE CITY

COUNTING STATION: FOR POLLING AREAS NUMBERS 10, 11 AND 16 IS THE ANGLICAN CATHEDRAL COLLEGE LIBRARY, ALBERT STREET, BELIZE CITY.

QUEEN SQUARE ELECTORAL DIVISION

POLLING AREA NO. 12

ALL THAT area comprising that section of the **Queen Square Electoral Division** in Belize City, East of Collet Canal, and Bounded as follows:

Commencing at a point, the said point being the confluence of Collect Canal and East Canal; thence easterly and northerly along the east bank of East Canal to South Street; thence west along the south-side of South Street to its intersection with George Street at Basra Street; thence continuing west along Basra Street to Euphrates Avenue; thence north along the west-side of Euphrates Avenue to Dean Street; thence along the south-side of Dean Street to Collect Canal; thence south along the east bank of Collect Canal back to the point of commencement.

POLLING STATION NO. 12 – ST. JOHN’S PRIMARY SCHOOL, BELIZE CITY

18th February 2015

POLLING AREA NO. 21

ALL THAT area comprising that section of the **Queen Square Electoral Division** in Belize City bounded as follows:

Commencing at a point the said point being the junction of Central America Boulevard and Fabers Road; thence south-easterly along the north-side of Fabers Road to Queen Charlotte Street; thence east along Queen Charlotte Street to Collect Canal; thence north along the east-bank of Collect Canal to its confluence with South Creek; thence along the south bank of South Creek to Central American Boulevard; thence south along the east-side of Central American Boulevard back to the point of commencement.

POLLING STATION NO. 21 – ST. JOHN’S VIANNEY SCHOOL, BELIZE CITY

COUNTING STATION: FOR POLLING AREAS NUMBERS 12 AND 21 IS THE ST. JOHN’S PRIMARY SCHOOL, EUPHRATES AVENUE, BELIZE CITY.

MESOPOTAMIA ELECTORAL DIVISION

POLLING AREA NO. 13

ALL THAT area comprising that section of the **Mesopotamia Electoral Division** in Belize City and bounded as follows:

Commencing at a point, the said point being the junction of Dean Street and Collect Canal; thence south along the east bank of Collect Canal to South Creek; thence west along the north bank of South Creek to Curassow Street; thence north along the east-side of Curassow Street to Cemetery Road; thence easterly along the north-side of Cemetery Road across Pound Yard Bridge to the east bank of Collect Canal; thence south along Collect Canal back to the point of commencement.

POLLING STATION NO. 13 – QUEEN SQUARE ANGLICAN SCHOOL, BELIZE CITY

POLLING AREA NO. 14

ALL THAT area comprising that section of the **Mesopotamia Electoral Division** in Belize City and bounded as follows:

Commencing at a point the said point being the junction of Collect Canal and Orange Street; thence along Orange Street to Euphrates Avenue; thence along Euphrates Avenue to King Street; thence along King Street to East Canal; thence south along the west-bank of East Canal to South Street; thence west along the south side of South Street to Basra Street at their intersection with George Street; thence continuing west along the south-side of Basra Street to Euphrates Avenue; thence north along the east-side of Euphrates Avenue to Dean Street; thence west along the south-side of Dean Street to Collect Canal; thence north along the east bank of Collect Canal back to the point of commencement.

POLLING STATION NO. 14 – GRACE PRIMARY SCHOOL, BELIZE CITY

POLLING AREA NO. 15

ALL THAT comprising that section of the **Mesopotamia Electoral Division** in Belize City and bounded as follows:

Commencing at a point the said point being the junction of Water Lane and East Canal; thence south along the west-bank of East Canal to King Street; thence west along the King Street to Euphrates Avenue; thence along Euphrates Avenue to Orange Street; thence across Orange Street to Mosul Street; thence north along the west-side of Mosul Street to Vernon Street; thence east along the north-side of Vernon Street to Alexandra Street; thence south along Alexandra Street to Baghdad Street; thence east along Baghdad Street to Water Lane; thence continuing east along Water Lane back to the point of commencement.

POLLING STATION NO. 15 – SALVATION ARMY SCHOOL, BELIZE CITY

COUNTING STATION: FOR POLLING AREAS NUMBERS 13, 14 AND 15 IS THE GRACE PRIMARY SCHOOL, AMARA AVENUE, BELIZE CITY.

LAKE INDEPENDENCE ELECTORAL DIVISION

POLLING AREA NO. 17

ALL THAT area comprising that section of the **Lake Independence Electoral Division** in Belize City bounded as follows:

Commencing at a point the said point being the intersection of the George Price Highway and Burdon Canal; thence easterly along the north-side of the said George Price Highway to a point having a scaled UTM coordinate of 371533 meters east and 1935066 meters north; thence north from said point to its intersection of Administrative Drive; thence north along the east-side Administrative Drive to its intersection with Haulover Creek; thence upstream along the south bank of Haulover Creek to its confluence with Burdon Canal; thence south-westerly along the south bank of Burdon Canal back to the point of commencement.

POLLING STATION NO. 17 – ST. MARTIN DE PORRES R.C. SCHOOL, BELIZE CITY

POLLING AREA NO. 17B

ALL THAT area comprising that section of the **Lake Independence Electoral Division** in Belize City, West of Central American Boulevard and bounded as follows:

Commencing at a point on the George Price Highway having a scaled UTM coordinate of 371533 meters east and 1935066 meters north; thence easterly along the north-side of the said George Price Highway back to where it intersect with Vernon Street; thence along the north-side of Vernon Street to Partridge Street; thence north along the east side of Partridge Street to Mahogany Street; thence east along the south-side of Mahogany Street to Zericote Street; thence northerly along the east side of Zericote Street to Lark Spur Street; thence west along the Lark Spur Street to Partridge Street; thence northerly along Partridge Street to Morning Glory Street; thence west along the north-side of Morning Glory Street to Oleander Street; thence north along the east-side of Oleander Street to Haulover Creek; thence west along the south bank of Haulover Creek to its intersection with Administrative Drive; thence south along the eastern-side of Administrative Drive and extending to the George Price Highway back to its point of commencement.

POLLING STATION NO. 17B – ST. MARTIN DE PORRES R.C. SCHOOL, BELIZE CITY

COUNTING STATION: FOR POLLING AREAS NUMBERS 17 AND 17B IS THE ST. MARTIN DE PORRES RC SCHOOL, PARTRIDGE STREET, BELIZE CITY.

Your Weekly Horoscope and Lucky Numbers

ARIES:

March 22 to April 20

The most important relationship in your life is the one you have with yourself, and that becomes clear at the start of the week — especially if you find yourself projecting disowned parts of your own life onto the people around you. Just remember that taking responsibility isn't the same as taking on blame or taking immediate action. Use the middle of the week to figure out what you want. By Friday, you'll start to see ways to achieve those goals, but don't decide on one path just yet. Over the weekend, some of your true feelings start to emerge, and they need space in order to become apparent. **Lucky numbers: 45, 64, 84.**

TAURUS:

April 21 to May 21

Looking for answers isn't nearly as important as making sure you're asking the right questions, especially on Monday or Tuesday. When you really go beyond the superficial, you find that the issues at hand have very little to do with what you originally assumed were important. Wednesday and Thursday are good times to consolidate the discoveries you made earlier in the week, while on Friday and Saturday, you'll find a myriad of ways to address them. Wait until Sunday, however, before you try to make any decisions about which way to move. **Lucky numbers: 71, 88, 91.**

GEMINI:

May 22 to June 21

No matter how well you plan, you can never be totally sure of the outcome — which is why it's helpful to pay attention to matters in front of you, big or small. At the week's beginning, a small opportunity could turn out to be much, much bigger than you had envisioned, while by Wednesday or Thursday, it's clear that something you had high hopes for turns out to be less expansive than you would have liked. Use Friday and Saturday to gather information — when you're in the flow, the right stuff just seems to come to you. Sunday is a good time to get in touch with family. **Lucky numbers: 15, 27, 97.**

CANCER

June 21 to July 21

You can get what you want ... but first you have to figure out what you really want on Monday and Tuesday. That's not as easy as it sounds, especially when you try and disentangle what others want for you and what you think you should want from your heart's true desire. Wednesday and Thursday give you a better sense of stability to help

you figure out your way, but beware of jumping to conclusions on Friday and Saturday, where the phrase 'too much information' is far too apt. On Sunday, listen to your higher instincts — they'll steer you in the correct direction. **Lucky numbers: 12, 31, 53.**

LEO:

July 24 to August 21

So on Monday and Tuesday, you excel at starting projects; finishing them, however, is best left to Wednesday and Thursday. Just remember that the excitement of starting something can be exhilarating, but true satisfaction comes from seeing it through all the way to the end. Friday and Saturday are good times to think about all your possibilities and the various ways you can find to complete them, but hold off on going down one path or another. On Sunday, you'll receive a piece of information that will tell you which way is truly the most beneficial for you. **Lucky numbers: 24, 66, 96.**

VIRGO:

August 22 to September 21

You have some very specific wishes you'd like fulfilled at the start of the week. That's a special kind of pleasure, when you know just what it is that you want. Be careful during the middle of the week as you pursue these goals — remember you can't control all the elements in your life. Friday and Saturday, listen to the signals the universe is sending you. They may come in the most ordinary, workaday forms, but that doesn't mean what they're trying to convey doesn't relate to all parts of your life. On Sunday, if you let yourself, you understand the meaning (and beauty) of 'go with the flow.' **Lucky numbers: 10, 36, 59.**

LIBRA:

September 22 to October 23

'Integration' is the key word for this week, especially as you explore all the oppositions and polarities within yourself. Walt Whitman was right: We all contain multitudes. On Monday and Tuesday, let your assertive, take-charge side come forward. You have more leadership skills than you suspected. Wednesday and Thursday are good days to be practical, business-like and detail-oriented. Friday and Saturday, let your inner flirt come to the fore. It's fun being the belle of the ball. Why don't you do this more often? Sunday, romance, connection, inner truths — those are all on the menu and more. **Lucky numbers: 02, 37, 54.**

SCORPIO:

October 24 to November 21

Smooth, charismatic, in control — these are all adjectives that can be accurately applied to you. But how attached are you to this image? Dur-

ing the first part of the week, let yourself go with the awkward pauses, false starts and all those bumpy parts of life. You can't control them, and acknowledging that frees up a huge part of your energy. The middle part of the week is all about practical matters. The more you get done, the more time you have for fun on Friday and Saturday. Your heart expands in an unusual fashion on Sunday. **Lucky numbers: 17, 22, 65.**

SAGITTARIUS:

November 22 to December 21

Getting your inner critic out of the way during the first half of the week helps you feel more relaxed and creative. You may find this easier on Monday and Tuesday, but on Wednesday and Thursday, this task might prove to be more difficult. On Friday and Saturday, your methods prove to be almost too effective as you find ideas and concepts simply flying out of your mouth. (Carry a pad and paper so none of this potential genius gets lost.) On Sunday, take a page from the Italians and 'bel far niente' — have a great time doing absolutely nothing. **Lucky numbers: 75, 82, 93.**

CAPRICORN:

December 22 to January 20

Having someone tell you that you need to relax is one of the most stress-inducing statements ever. So you don't need to relax, but you do need to have more fun. Let yourself be spontaneous and irreverent at the start of the week. It's business time during the middle of the week — take care of all the practical matters that keep your life moving forward. On Friday and

Saturday, being silly helps you blow off some steam, so gather some of your closest friends and cut loose. On Sunday, you have the sudden realization that taking care of your spirit is the most practical thing you can do. **Lucky numbers: 49, 61, 78.**

AQUARIUS:

January 20 to February 18

It's easy to see that you're creative in one area of your life, but other channels may not be as freely flowing. On Monday and Tuesday, identify the areas where you'd like to have more energy, flexibility and inspiration. Then on Wednesday and Thursday, make a plan of attack and figure out how you can borrow from one aspect of your life and apply it to the others. On Friday and Saturday, participate in activities that are fun, whether that means rock climbing or hanging out at a community center. Use the last day of the week to enjoy some peaceful time at home. **Lucky numbers: 09, 42, 59.**

PISCES:

February 20 to March 21

Have you been letting someone in your life get away with far too much? At the week's start, it's time to see the truth. You may not need to have a talk with them, but you need to be honest with yourself. On Wednesday and Thursday, set new standards of behavior for yourself and others. Just remember that all change starts with small steps, and it's the process, not the final outcome, that counts. Let yourself have fun on Friday and Saturday. Frivolity is a necessity, not an indulgence. On Sunday, remember that your feelings have as much weight and relevance as rationality and logic. **Lucky numbers: 06, 28, 33.**

SHOPPERS' CHOICE

Shop with love for that special someone we sell: Digicell & Smart phones, Laptops, Tablets, Kitchen Appliances, Cosmetics, Shoes, Sandals, Furniture, LCD TV'S, Air Conditioning Units, Washing Machines, Stoves, Refrigerators, Bicycles, Motorcycles, and so much more! Getting the best price guaranteed!



facebook
FOLLOW US ON

CELL: 610-3503 or 627-9966 TEL: 824-4971

SALE SALE SALE!!! For the entire month of February only at Shopper's Choice! Also remember to follow us on Facebook..

Avian Influenza In Poultry Detected In Cayo District

BELMOPAN, Monday, 26 January, 2015:

On the 15th Avian Influenza type A in two (2) poultry farms in Spanish Lookout, Cayo District. It was detected as a result of routine testing under the Belize Poultry Improvement Plan.

Samples tested by an International reference Laboratory in the USA has confirmed the presence of Avian influenza H5N2 antibodies in one farm only but not the live virus. BAHA continues to test and has detected presence of Avian Influenza Type A in one other farm. There are very little clinical signs in the affected birds, which may indicate a response to the low pathogenic Avian Influenza H5N2 virus. This virus predominantly affects poultry. There is very low risk for transmission from poultry to humans and there is no evidence of human to human transmission.

To date, testing of all surrounding farms continues to confirm that the outbreak is only in those two farms. Containment measures in effect prohibit all poultry and poultry products from exiting the affected farms. In addition, BAHA has set up other control measures, in the Spanish Lookout area, such as movement control of live birds, eggs, and other poultry products. This

Bird flu and danger to humans

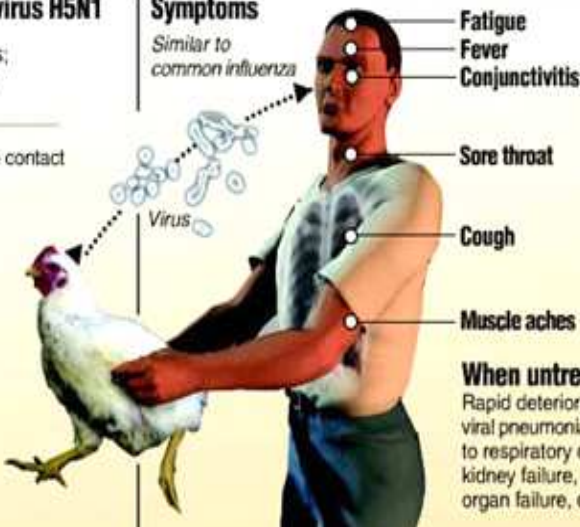
Bird flu, or avian flu, has a high mortality rate in humans, but as of yet, can be transmitted from person to person.

Infection with type A virus H5N1

- 1 Most virulent bird flu virus; mutates rapidly, altering its genetic material
- 2 Humans infected by close contact with live infected poultry
- 3 Birds carry virus and excrete it in feces, which dries, becomes pulverized and then can be inhaled or taken in by touch
- 4 Humans have no immunity against this virus

Symptoms

Similar to common influenza



When untreated
Rapid deterioration; viral pneumonia leading to respiratory distress, kidney failure, multi-organ failure, death

poultry farmers are encouraged to strengthen their biosecurity programmes and to notify BAHA of any unusual occurrence in their flocks.

BAHA continues to reassure the public that poultry meat and eggs are safe for human consumption.

The Ministry of Natural Resources and Agriculture, the Ministry of Health, BAHA and the Poultry industry are collaborating in a coordinated response against this detection of Avian Influenza H5N2.

Enquiries can be made by calling the helpline number – 605-2100. Contact person is the Chief Veterinary Officer.

Note to the Media: A Press Briefing will be held at the Central Health Region - Ministry of Health Conference Room in Belize City at 2:00 PM today Tuesday, 28th January 2015 BAHA informed the general public of having detected January 2015.

is a precautionary measure to further protect the poultry industry. All

OPPORTUNITY KNOCKS

H.O.M.E

(Home Ownership Made Easy)



BUILD/BUY A NEW HOUSE



RENOVATE



SWITCH YOUR CURRENT MORTGAGE

- Up to 95% Financing
- Quick Pre-Approval
- Reduced Lending Fees
- Flexible Repayment Terms
- Pre-Approved credit card

Conditions Apply

Talk to us today!

belizebank
Our Country. Your Bank
www.belizebank.com

NOTICE

*Dear Readers
& Contributors:*

Kindly forward all Ads,
Letters, Articles,
Comments and Humor
to
starnewspaper@gmail.com

Call 626-8822
for further
information

*We thank you
all for your
continued
support over
the years.*

18th February 2015

COLLET ELECTORAL DIVISION
POLLING AREA NO. 18

ALL THAT area comprising that section of the **Collet Electoral Division** in Belize City bounded as follows:

Commencing at a point, the said point being the junction of Curassow Street and Cemetery Road; thence north along the east-side of Curassow Street to Cemetery Road; thence east along the north-side of Cemetery Road and across Pound yard Bridge to Orange Street; thence along the north-side of Orange Street to Mosul Street; thence along the west-side of Mosul Street to Vernon Street; thence west along the north-side of Vernon Street to Central American Boulevard; thence south along the east side of Central American Boulevard to Cemetery Road; thence east along the north-side of Cemetery Road back to the point of commencement.

POLLING STATION NO. 18 – MASONIC LODGE HALL, VERNON STREET, BELIZE CITY

POLLING AREA NO. 19

ALL THAT area comprising that section of the **Collet Electoral Division** in Belize City and bounded as follows:

Commencing at a point the said point having a scaled UTM coordinate of 371491 meters east and 1934652 meters on Hood’s and Stephen’s Estate; thence continuing east along the northern boundary of Hood’s and Stephen’s Estate to Central American Boulevard; thence southerly along the east-side of Central American Boulevard to its junction with South Creek; thence easterly along the south bank of South Creek to Curassow Street; thence north along the east-side of Curassow Street to Cemetery Road; thence west along the north-side of Cemetery Road to Central American Boulevard; thence north along the east side of Central American Boulevard to Vernon Street; thence west along the north-side of Vernon Street to its junction with the George Price Highway; thence continuing west along the north-side of the George Price Highway to a point having a scaled UTM coordinate of 371618 meters east and 1935049 meters north; thence south along a straight line back to the point of commencement.

POLLING STATION NO. 19 – GWEN LIZARRAGA HIGH SCHOOL, BELIZE CITY

POLLING AREA NO. 20A

ALL THAT area comprising that section of the **Collet Electoral Division** in Belize City bounded as follows:

Commencing at a point the said point being the junction of the George Price Highway and Fabers Road; thence south-easterly along the north-side of Fabers Road to Jabiru Street; thence north along the west-side of Jabiru Street to Rio Grande Street; thence easterly along the south-side of Rio Grande Street; thence northerly to a point having a scaled UTM coordinate of 371491 meters east and 1934652 meters north; thence north to another point on the George Price Highway having a scaled UTM coordinate of 371618 meters east and 1935049 meters north; thence west along the George Price Highway back to the point of commencement.

POLLING STATION: REID’S BUILDING, NO. 23 KROOMAN ROAD, BELIZE CITY

COUNTING STATION: FOR POLLING AREAS NUMBERS 18, 19 AND 20A IS THE GWEN LIZARRAGA HIGH SCHOOL, BELIZE CITY.

PORT LOYOLA ELECTORAL DIVISION
POLLING AREA NO. 20

ALL THAT area comprising that section of the **Port Loyola Electoral Division** in Belize City bounded as follows:

Commencing at a point the said point being the junction of Jabiru Street and Fabers Road; thence north along the west-side of Jabiru Street to Rio Grande Street; thence easterly along the south-side of Rio Grande Street and continuing east along the northern boundary of Hood’s and Stephen’s Estate to Central American Boulevard; thence southerly along the east-side of Central American Boulevard to its junction with Fabers Road; thence westerly along the north side of Fabers Road back to the point of commencement.

POLLING STATION NO. 20 – YOUNG MEN’S CHRISTIAN ASSOCIATION (YMCA) BUILDING, FABER’S ROAD, BELIZE CITY

POLLING AREA NO. 22

ALL THAT area comprising that section of the **Port Loyola Electoral Division** in Belize City bounded as follows:

Commencing at a point the said point being the junction of the Central American Boulevard and Fabers Road; thence south-easterly along the north-side of Fabers Road to its intersection with Queen Charlotte Street and Caesar Ridge Road; thence east along the north-side of Queen Charlotte Street to Collect Canal; thence south along the west bank of Collect Canal to its confluence with the Caribbean Sea; thence southerly and westerly along the coast of the Caribbean Sea to it intersection with Port Authority Road; thence north along Port Authority road to its intersection with Ceasar Ridge Road; thence east along Ceasar Ridge Road to its intersection with Central American Boulevard; thence north along the Central American Boulevard back to the point of commencement

POLLING STATION NO. 22 – MUSLIM COMMUNITY PRIMARY SCHOOL, BELIZE CITY

POLLING AREA NO. 22A

ALL THAT area comprising that section of the **Port Loyola Electoral Division** in Belize City bounded as follows:

Commencing at a point the said point being the junction of the George Price Highway and Fabers Road; thence south-easterly along the north-side of Fabers Road to its intersection with Central American Boulevard; thence southerly along the western side of the Boulevard to its intersection with Caesar Ridge Road.; thence west along southern side of Ceasar Ridge Road to the junction with the Port Authority; thence south along the Port Authority Road to its intersection with the coast of the Caribbean Sea; thence southerly and westerly along the coast of the Caribbean Sea to its confluence with Sibun Canal; then upstream along the north bank of Sibun Canal to its confluence with Burdon Canal; thence north-easterly along the south bank of Burdon Canal to its crossing with ‘Toll Bridge’ near mile five on the George Price Highway; thence easterly along the north-side of the said George Price Highway back to the point of commencement.

POLLING AREA NO. 22A – CUSTOMS & EXCISE DEPARTMENT WAREHOUSE, BELIZE CITY

COUNTING STATION: FOR POLLING AREAS NUMBERS 20, 22 AND 22A IS THE CUSTOMS & EXCISE DEPARTMENT CONFERENCE ROOM, BELIZE CITY.

CANDIDATES

The Candidates for the above-mentioned election are as follows:

UNITED DEMOCRATIC PARTY

- | | |
|-------------------------------|----------------|
| 1. BRADLEY, Darrell | (Mayor) |
| 2. CUELLAR, Hyacinth Latchman | (Councillor) |
| 3. EDWARDS, Jason | (Councillor) |
| 4. ELRINGTON, Alifa | (Councillor) |
| 5. GONZALEZ, Dr. Alain | (Councillor) |
| 6. LESLIE, Dion | (Councillor) |
| 7. PITTS JR., Bernard B.Q. | (Councillor) |
| 8. SAMUELS, Dean Trevor | (Councillor) |
| 9. SINGH, Kevin Vincent | (Councillor) |
| 10. THEUS, Michael L. | (Councillor) |
| 11. WILLOUGHBY, Philip | (Councillor) |

PEOPLE’S UNITED PARTY

- | | |
|--------------------------------|----------------|
| 1. SCHAKRON, Yolanda | (Mayor) |
| 2. GALVEZ, Jermyn | (Councillor) |
| 3. GONZALEZ, David | (Councillor) |
| 4. GOODIN, Micah | (Councillor) |
| 5. HERRERA, Delroy | (Councillor) |
| 6. HYLTON, Deltrude | (Councillor) |
| 7. NOVELO, Michael | (Councillor) |
| 8. PIPERSBURGH, Natasha | (Councillor) |
| 9. PITTS, Sanja | (Councillor) |
| 10. YEARWOOD, Sharret | (Councillor) |
| 11. YOUNG, Lennox “DJ-Tambran” | (Councillor) |

INDEPENDENT
TORRES, Eustaquio “Ernesto” (Mayor)

DATED: this 18th day of **February 2015**.

HUGO MIRANDA
Returning Officer
Belize City Council

BELMOPAN CITY COUNCIL ELECTION, 2015
NOTICE THAT A POLL WILL BE TAKEN

In accordance with the Belmopan City Council Act and the applicable Regulations, I, **BENEDICT PALACIO**, Returning Officer, hereby give notice that more candidates having been nominated than there are seats to be filled, the election of one (1) Mayor and six (6) other members of the **Belmopan City Council** will be held on **Wednesday, March 4, 2015** between the hours of seven o’clock in the morning and six o’clock in the afternoon of the same day in the following Polling Stations established in the various Polling Areas described hereunder: -
POLLING AREA NO. 86

ALL THAT area comprising **San Martin, Las Flores, Salvapan, Maya Mopan, Riviera** and the **City of Belmopan**

Commencing at a point, the said point being the intersection of the George Price Highway and Roaring Creek; thence easterly along the south-side of the George Price Highway to the eastern boundary of the City of Belmopan, the said boundary being west of lands now or formerly know as Highlands Estate; thence south along the said eastern boundary of Belmopan to its southern boundary; thence west along the southern boundary of Belmopan to its junction with Roaring Creek; thence downstream along east bank of Roaring Creek back to the point of commencement.
POLLING STATION NO. 86 - BELMOPAN COMPREHENSIVE SCHOOL, CITY OF BELMOPAN

COUNTING STATION: FOR POLLING AREA NUMBER 86 IS THE BELMOPAN COMPREHENSIVE SCHOOL.

CANDIDATES

The Candidates for the above-mentioned election are as follows:

UNITED DEMOCRATIC PARTY

- | | |
|---------------------------|----------------|
| 1. BELISLE, Khalid | (Mayor) |
| 2. BANNER-GUY, Anna | (Councillor) |
| 3. BURNS, Jacklyn | (Councillor) |
| 4. FRAZER, Ralston | (Councillor) |
| 5. LOPEZ, Gene Briceno | (Councillor) |
| 6. PASTRANA, Angel | (Councillor) |
| 7. WILLIS, Louise | (Councillor) |

PEOPLE’S UNITED PARTY

- | | |
|--------------------------------|----------------|
| 1. CHACON, Jose Amilcar | (Mayor) |
| 2. AVILA, Noel Feliciano | (Councillor) |
| 3. BOTES, Ruby | (Councillor) |
| 4. CHAN, Francis | (Councillor) |
| 5. HERNANDEZ, William | (Councillor) |
| 6. LEWIS, Anthony W. | (Councillor) |
| 7. RIVERO, Judith | (Councillor) |

VISION INSPIRED BY THE PEOPLE

- | | |
|-----------------------------------|----------------|
| 1. ENRIQUEZ, Hubert Dennis | (Mayor) |
| 2. BENNETT, Eudel Vanburine | (Councillor) |
| 3. CAL, Landelimus Vitus “Landy” | (Councillor) |
| 4. DUECK, Henry | (Councillor) |
| 5. ESPAT, Kamil | (Councillor) |
| 6. MORGAN, Paul Marcel | (Councillor) |
| 7. WILLIAMS, Andrew | (Councillor) |

INDEPENDENT

GUERRERO, Wilfredo Ernesto (Mayor)

INDEPENDENT

SMITH, Richard Albert (Mayor)

DATED this 18th day of **February 2015**.

BENEDICT PALACIO
Returning Officer
Belmopan City Council

Undefeated Western Ballaz

The National Elite Basketball League (NEBL) kicked off on Friday, February 6th, with some huge surprises in the opening weekend.

The national anthem harmoniously sang by the Moreno Sisters – **Solie and Julie** – heralded the arrival of the 2nd National Elite Basketball League Tournament Friday night inside San Ignacio and as usual, the Sacred Heart College Auditorium was packed to capacity. Nevertheless, the introduction of the home team, last year’s sub-champion, Western Ballaz, was propelled to the next level pulling out all the stops with lights, sounds and smoke in a presentation that will be difficult to surpass.

That night, the Ballaz play host to the newest addition to the NEBL, Belize Hurricanes, under head coach, **Matthew Smiling**—a new team venturing into a tournament with ferocious competition.

In the opening game on Friday night, Cayo Western Ballaz (1 - 0) defended their home court, as they easily took care of the new franchise Belize Hurricanes (0 - 1) by the score of 85 - 52. Western Ballaz was led by **Richard Troyer**



who topped his team with a double-double, netting 21 points while grabbing 12 rebounds. Point guard **Ivan Flowers** finished the game with 19 points, 3 assists and 2 steals, while new addition, **Keith “Superman” Acosta** had a great first quarter, finishing with 10 points and 4 rebounds. Belize Hurricanes was led by **Winston Pratt** who

tallied 12 points and 4 rebounds, while foreign player, **Jermaine Small** ended the night with 11 points and 12 rebounds.

On Friday, 13 February, the Western Ballaz fans witnessed the clash of two of the top teams in the league, given that these two teams met in the finals last season, as this rivalry and bad blood continued to brew, and

was in full display at the Sacred Heart College Auditorium in San Ignacio Town. This game surely lived up to the hype and intensity, and from tip-off to the final buzzer, the game was an all out bump and grind, as the level of competition was fierce and adrenaline-saturated on the basketball court. The home team, Cayo Western Ballaz (2 - 0) jumped out to an early lead, but the San Pedro Tiger Sharks' (1 - 1) tenacity surely did not let up, as both teams jostled for every edge, demonstrating a high level of talent, team chemistry and fundamental skills. With 2:13 remaining in the game, the home squad had an 10 point lead, until **Ashton Edwards** single-handedly took over the game and brought back the visitors, as he nailed three consecutive three point daggers in the heart of Cayo Western Ballaz, cutting the lead to 1 point, with a little under 1 minute remaining in the game. However, veteran Keith "Superman" Acosta was able to seal the victory for the home team, as he sank clutch free throws down the stretch, while ripping key defensive boards. Cayo Western Ballaz was able to cling on to a 74 - 71 victory, being only 1 of 2 remaining undefeated teams in the league.

Western Ballaz Press Release

BY: Western Ballaz Executive Committee and Team
January 26th, 2015:

The Western Ballaz executive committee through this medium would like to make our position known to the general public about our relationship with Sacred Heart College Inc. (SHC).

We know this fact: SHC has had the community of San Ignacio and Santa Elena and all communities as priority in its service endeavor in

education. SHC has grown through the years by offering excellence in education and upstanding values for its students and the greater community. There is absolutely no reason for doubt in the mind of the Western Ballaz management and team of SHC’s interest to continue serving the community in every way, including our basketball team and for the public who passionately support our team.

For the record, SHC has never

intentionally or with any malice attempt to refuse your Western Ballaz team from using the facility. In fact, last season SHC took on much of the Western Ballaz expense when we used their auditorium and our committee is aware of this. Our committee members do not believe that the school should bear any of the expenses of our team and hence we have negotiated what we believe to be a great gesture on behalf of SHC to this community based project which is our Western Ballaz team.

We wish that our fans understand this position and refrain from bashing the school with malice on the social media. It is unnecessary and mischievous and it is not healthy for

our relationship with the school and what we believe to be “*the home*” of the Western Ballaz – the SHC Inc. auditorium. We do not condone such negative behavior from those who consider themselves fans.

Sacred Heart Inc. is in full support again this year of our team; our fans are passionately ready to take this second journey with us this season and the SHC Inc. auditorium is the place where all this community passion will be displayed again starting on February sixth.

We want to thank SHC Inc. Board, Auditorium Committee, Management, Faculty, Staff, and Students for allowing our team to once again represent our community with the passionate fire and all soul for our team.


HODE’S PLACE

Hode’s Place, where Taste, Quality and Comfort makes the difference!!

Savannah Area, San Ignacio Town, Cayo

Telephone: 804-2522

Free Delivery within town limits.



We offer deliciously prepared food in an amazingly relaxed atmosphere.

We also cater for large or small groups.

Western Ballaz - Schedule		
Home Team	Away Team	Date
Cayo Western Ballaz	Belize Hurricanes	February 6, 2015
Cayo Western Ballaz	San Pedro Tigersharks	February 13, 2015
Toledo Diplomants	Cayo Western Ballaz	February 21, 2015
Dangriga Warriors	Cayo Western Ballaz	February 27, 2015
Cayo Western Ballaz	Belize City No Limits	March 6, 2015
OW Running Rebels	Cayo Western Ballaz	March 14, 2015
Cayo Western Ballaz	Belmopan Red Taigaz	March 20, 2015
Belize Hurricanes	Cayo Western Ballaz	March 27, 2015
San Pedro Tigersharks	Cayo Western Ballaz	April 11, 2015
Cayo Western Ballaz	Toledo Diplomants	April 18, 2015
Cayo Western Ballaz	Dangriga Warriors	April 24, 2015
Belize City No Limits	Cayo Western Ballaz	May 1, 2015
Cayo Western Ballaz	OW Running Rebels	May 9, 2015
Belmopan Red Taigaz	Cayo Western Ballaz	May 14, 2015

Rotary Park Undergoing Renovation

SATURDAY, FEBRUARY 14, 2015:

A new set of playground equipment is on the way for installation at the Rotary Park in Santa Elena town, Cayo.

The equipment is coming from Canada and will be installed over the course of two days, on March 7 and March 8.

To make way for the new equipment, members of the San Ignacio Rotary Club were out at the park on Saturday morning to put in “sweat equity” as the preparation of the Rotary Park for the major upgrade is well underway.

With shovels in hand, wheelbarrows at the ready, a backhoe on hand and a dump truck filled with sand, the Rotarians went to work on a bright,



sunny and warm Saturday morning ripping up old concrete slabs and carting them away.

According to the president of the San Ignacio Rotary Club **Sheree Fuaki**, the upgraded Rotary Park in

Santa Elena town, including the new playground equipment, will be officially inaugurated on Wednesday, March 11.

In addition to the new playground equipment, the Rotary Club of San Ignacio was gifted \$5,000 which was used, along with more “sweat equity” to erect a chain link fence around the park which is situated next to the fire station in Santa Elena town.

President Fukai says that all the work that is being done in preparing the park is so that the children can have a safe and a great place to play.

It is to the overall benefit of the community, and Fuaki says that “all in all what we are going to receive is going to far outweigh what we spend” in terms of preparation and acquisition of the material for the upgrading of the Rotary Park.

AMS

Art's Mobile Service

#54 George Price Avenue
Santa Elena, Cayo

Tel: 804-2659 - 630-3019

- *Welding
- *Repair
- *Fabrication

We AMS To Please

*Having issues
isn't the
absense of
Victory
in our lives it
might be the
very call to
action needed
to get you
Victory!*

- **Lysa Terkeurst**

Obtenga

DATOS 4G GRATIS

por internet

ÚNETE al Plan de Pospago!

LOS NUEVOS PLANES COMBO

PLANES	PRECIO	MINUTOS	TEXTOS	DATOS GRATIS
LITE	\$89	600	600	3GB
PLUS	\$139	1200 ¹	800	5GB
ELITE	\$189	1700 ¹	1200	7GB ²
MAX	\$249	2700 ¹	2000	10GB ²

¹Incluye Minutos para Hablar a CUALQUIER NUMERO y a CUALQUIER HORA + y mas minutos para hablar En -Red

²Internet Movil puede ser compartido con hasta 10 personas

FIN DE SEMANAS GRATIS HABLE Y TEXTEA En-Red en Nuestros Planes de Plus, Elite y Max

Cientes calificados no requieren depósito

Oferta por tiempo limitado!

Visite nuestra página web o cualquiera de las oficinas de BTL para mayor información.

Conèctate con nosotros

www.digicell.bz


www.digicell.bz/postpaid

Haga MÁS con

DigiCell

DETEN EL TIEMPO

Y habla GRATIS!



Por todo el mes de
FEBRERO

Hable por 12 minutos
y disfrute el resto del día **GRATIS!** *

*Puede llamar gratis a cualquier número de BTL o DigiCell después de haber hablado por 12 minutos cobrados.

No hay que subscribirse. Clientes pre pagados pagaran tarifas regulares para los primeros 12 minutos y luego, podrán llamar GRATIS por el resto del día. Solo llamadas a números de DigiCell o BTL serán gratis.

La promoción termina a la medianoche y empezara de Nuevo después de los primeros 12 minutos cobrados el próximo día.

Conèctate con nosotros



www.digicell.bz

www.digicell.bz/stoptheclock

Hable **MÁS**
con

DigiCell

Take your **WiFi** Pan Di Road



with the
LOWEST DATA RATES
in the Country!

DigiCell
\$2-75MB
\$10-400MB

Those other folks
\$5-25MB
\$10-60MB

Do the Maths. Get **MORE!**

First time PrePaid Customers must register on the portal at www.mydigicell.bz/register
Internet Plans applicable to 4G devices.

Data plan expiration is dependent on time or usage, whichever comes first.
PrePaid Mobile Internet plans shown. \$2 - 24hrs, \$10 - 7 days

Connect with us



www.digicell.bz

www.digicell.bz/road

DigiCell



Vacancy exists at **Mopan Technical High School** for the following **temporary** post:

1. Principal (April 1, 2015 – June 30, 2015)

Qualifications:

Masters degree in Education Leadership.
At least 5 years experience as a high school administrator.
Fluent in English and Spanish.

Requirements:

Two recent letters of recommendations, Social Security card, Birth Certificate, Original Transcript, Medical Certificate, Certified copies of credentials.

Duties:

As described by the Education (Amendment) Rules 2012

Deadline:

All applications must be submitted by **February 27, 2015**.
Only complete applications will be considered.

Address Applications to:

**Secretary
Board of Management
Mopan Technical High School
Benque Viejo Del Carmen
Cayo District**



Belize
Botanic
Gardens



Horticulture Classes—2015

Register NOW

Classes start January 31st



Are you interested in a career as a garden-er or is your garden just looking sad? Come hone your gardening skills with BBG's experi-enced gardeners and instructors. Sign up now for BBG's Horticulture classes. Classes are designed for the worker bee with and are of-fered individually or as a package. Most clas-ses are offered in the daytime as well as night. Transportation and most materials included.

Courses

- Soil Science
- Organic Fertilizers
- Plant Propagation
- Landscape Maintenance
- Pruning
- Pest ID
- Plant & Bird ID
- Nursery Establishment

Sign up now at the BBG Garden Shop
or call BBG directly!

Email:
shayla@belizebotanic.org

Sign up for all classes to
receive a 10% discount!

Location Details

Belize Botanic Gardens

Mailing Address:

P.O. Box 180

San Ignacio, Cayo, Belize

Garden Address:

From San Ignacio, head west toward Benque

Turn left onto the Old Chial Road , travel about 4 miles, follow the du Plooy's signs...

Tel: 824-3101/669-0907

Garden Shop: 671-3322

37 West Street

San Ignacio, Cayo

(the former Yoli's Pizza location)



Lubricants Tools Dry Goods Cosmetics



Detergents Dog Food



All cereals \$20

Mile 65 Western Highway Esperanza Village,
Cayo District
Tel: 824-0484 / 667-8685 / 667-7624 / 661-9557

Saint Martin’s Credit Union Youth Month

San Ignacio Town, Cayo District - As part of our ongoing effort to promote and market the vision, mission and philosophy of credit unions and promote financial literacy and savings among our young people, our credit union has designated the month of February as “*Youth Month.*”

Throughout the month, our credit union will be visiting primary schools in the area to educate and promote savings among our young people. This will be achieved by engaging them through interactive activities and hands on approach.

Primary schools will also have the opportunity to participate in our annual Credit Union Quiz Contest. Students from primary schools in the following zones will participate to elect one winner from each zone. These winners will take home cash prizes and promotional items as well as cash prizes for the winning school.

•Zone 1 – primary schools in San Ignacio, Santa Elena and Esperanza village.

•Zone 2 – primary schools in San Antonio, Cristo Rey and El Progreso (7 Miles) villages

•Zone 3 – primary schools in Bullet Tree, Santa Familia, Billy White and Duck Run One villages

•Zone 4 – primary schools in Benque Viejo town and San Jose Succotz village



We will be also be taking our exciting Mad City Money activity to several high schools in San Ignacio, Santa Elena and Benque Viejo del Carmen. Mad City Money is an activity in which students practice budgeting as an adult with realistic circumstances resulting in an

understanding that budgeting is a necessary step in good money management.

Credit unions are not-for-profit financial cooperatives that provide an effective and viable alternative to for-profit financial institutions. They exist to serve their members, providing a safe place to save money and access affordable loans. Saint Martin’s Credit Union was established in 1949 and has grown to over 7,000 members presently with assets of over \$17 million dollars providing savings and loan products, rural financial services, bill payment (**light, water, telephone and cable bills**)

and money transfer services (**Zitro Western Union**).

Become a member and find out why over 130 thousand people in Belize and over 200 million people worldwide choose credit unions; offering affordable rates and high quality service that simplify your life and empower you to meet your financial goals. Your best interest is in our best interest! For more information about Saint Martin’s Credit Union, please give us a call or visit our offices. Our webpage www.smcubelize.com and Facebook page at www.facebook.com/SMCUBz are also available with a wealth of information on our products and services.



CAREER OPPORTUNITY

CAPACITY BUILDING & SUSTAINABLE TOURISM OFFICER

The Belize Tourism Board (BTB) invites application for the vacant post of “Capacity Building & Sustainable Tourism Officer” in its Quality Assurance department.

SUMMARY OF DUTIES:

The Capacity Building & Sustainable Tourism Officer has a dual role which requires interfacing with both trainers, training institutions, and members of the conservation sector in Belize. The individual is responsible for analyzing the training needs of the industry consistent with the National Sustainable Tourism Master Plan (NSTMP) and subsequently identifying training modules that adequately address those needs. The individual will play a critical link in liaising with the relevant conservation authorities to ensure that the sustainable promotion of Belize’s vulnerable natural, and cultural resources are integrated into training programs, and tourism policies.

PRIMARY RESPONSIBILITIES:

- Analyze current tourism training being offered in institutions countrywide.
- Identify and organize training needs of the industry as it relates to new standards
- Work closely with other BTB officers to ensure that new training modules address training needs identified across departments
- Work with ‘Trainer Pool’ to constantly upgrade training modules focusing on continuous professional development
- Plan and execute ‘Train the Trainer’ sessions.
- Work closely with industry partners and stakeholders to ensure training needs are met.
- Represent and advocate for tourism management reform at tertiary levels
- Effectively address recurrent training and new training for tour guides, tour operators, accommodations, and hospitality sector
- Augment the platform of climate change in existing tourism policies and programs
- Work closely with members of the NGO and conservation sector to develop relevant sustainable tourism training
- Educate the sector on international and regional sustainable tourism practices
- Advocate for Limits of Acceptable Change and Carrying Capacity Studies

QUALIFICATIONS:

- Bachelor’s degree in Sustainable Tourism, Natural Resources Management, Hospitality, Tourism Management, or other related field
- At least 3 years experience in the educational system of Belize.
- Excellent writing and verbal communication skills.
- Ability to work cooperatively with staff, other organizations and the public.
- Ability to meet deadlines.
- Ability to effectively present information and respond to questions from all levels of staff and the general public.
- Ability to take initiative in suggesting ways to augment work and responsibilities of the position.
- Ability to speak and write in Spanish is preferred
- Should be goal oriented and capable of working with limited supervision
- Excellent public relations skills
- Strong project management and organizational skills
- Strategic yet creative thinker, self-starter, cool under pressure and able to manage multiple projects simultaneously

PAYMENT SCHEDULE:

Salary commensurate with qualifications and experience.

Applications with proof of qualifications, resume and two letters of recommendation should be submitted no later than February 23rd, 2015 to:

Director of Administration
 Belize Tourism Board
 P.O. Box 325
 Belize City, Belize
 Re: Capacity Building & Sustainable Tourism



24 Crenshaw St. San Ignacio
 Town, Cayo District
 Tel: 824 -2730



The Home Of MARGARITAS SPECIALS

Mondays to Fridays:
 Regular Margarita
 \$6.95

Straberry Margaritas:
 \$7.95

Blue Margaritas:
 \$8.95

Monday:
 Draft Beer \$3.00

Tuesday:
 Local Rum \$3.00

Wednesday:
 Panty Ripper \$3.95
 Monday thru Friday
 Mexican and Belizean
 Menu
 Visit us for breakfast
 on Sundays!!!

Elections and Boundaries Commission
Belize City
18th February 2015

COROZAL TOWN COUNCIL ELECTION, 2015
NOTICE THAT A POLL WILL BE TAKEN

In accordance with the Town Councils Act and the applicable Regulations, **I, MARIO TUN**, Returning Officer, hereby give notice that more candidates having been nominated than there are seats to be filled, the election of one (1) Mayor and six (6) other members of the **Corozal Town Council** will be held on **Wednesday, March 4, 2015** between the hours of seven o’clock in the morning and six o’clock in the afternoon of the same day in the following Polling Stations established in the various Polling Areas described hereunder: -

POLLING AREA NO. 39

ALL THAT area comprising the Northern Section of the **Corozal Town**, North of 3rd Street South and bounded as follows:

Commencing at a point, the said point being the intersection of 3 rd Street South produced to the coast at Corozal Bay; thence westerly along the north side of 3 rd Street to the Corozal Town boundary; thence continuing in a westerly direction then northerly, then easterly then northerly and following the said town boundary to its intersection with the Philip Goldson Highway, also known as the Santa Elena Road; thence southeasterly along the north side of the Santa Elena Road to the southern boundary of parcel 874 in the Corozal North Land Registration Area; thence easterly along the southern boundary of parcel 874 and continuing easterly along the southern boundaries of parcels 873,872,871,1319,1320,1339,1340 and 3351 all in the Corozal North Land Registration Area to an unnamed street; thence along the un-named street to the south-west corner of the Stadium; thence southerly and easterly along parcel 2456 to Toucan Street; thence along the north side of Toucan Street to 5th Street North; thence along the north side of 5th Street North to its production across Rainbow Beach to the coast at Corozal Bay; thence southerly along the coast back to the point of commencement.

POLLING STATION NO. 39 – ST. FRANCIS XAVIER ROMAN CATHOLIC SCHOOL, COROZAL TOWN

POLLING AREA NO. 40

ALL THAT area comprising the Southern Section of the **Corozal Town** South of 3rd Street South and bounded as follows:

Commencing at a point, the said point being the intersection of 3 rd Street South produced to the coast at Corozal Bay; thence westerly along the north side of 3 rd Street to the Corozal Town boundary; thence southerly along the said town boundary to its intersection with the Philip Goldson Highway; thence southwesterly along the Philip Goldson Highway also forming a part of the Corozal Town boundary to a tract; thence south along the town boundary and the said track to a scale UTM coordinate of 352034 meters east and 2013517 meters north; and also being the boundary of lands now or formerly leased to Albert Vault; thence east along the boundary of the said lands to a point on the coast of and having a scaled UTM coordinate of 352364 meters east and 2031509 meters north; thence northerly along the coast back to the point of commencement.

POLLING STATION NO. 40 – ST PAUL’S ANGLICAN SCHOOL, COROZAL TOWN

POLLING AREA NO. 41

ALL THAT portion of Corozal Town North of the Northern Boundary of **Corozal Town** including Alta Mira Guadalupe School.

Commencing at a point, the said point being the intersection of the northern Corozal Town Boundary and the coast at Corozal Bay; thence westerly along the said boundary to where it intersects the Philip Goldson Highway, also known as the Santa Elena Road; thence southeasterly along the north side of the Santa Elena Road to the southern boundary of parcel 874 in the Corozal North Land Registration Area; thence easterly along the southern boundary of parcel 874 and continuing easterly along the southern boundaries of parcels 873,872,871,1319,1320,1339,1340 and 3351 all in the Corozal North Land Registration Area to an unnamed street; thence along the un-named street to the south-west corner of the Stadium; thence southerly and easterly along parcel 2456 to Toucan Street; thence along the north side of Toucan Street to 5 th Street North; thence along the north side of 5 th Street North to its production across Rainbow Beach to the coast at Corozal Bay; thence northerly along the coast back to the point of commencement.

POLLING STATION NO. 41 – OUR LADY OF GUADALUPE R.C. SCHOOL, COROZAL TOWN

COUNTING STATION: FOR POLLING AREAS NUMBERS 39, 40 AND 41 IS THE COROZAL METHODIST SCHOOL AUDITORIUM.

CANDIDATES

The Candidates for the above-mentioned election are as follows:

UNITED DEMOCRATIC PARTY

- | | |
|------------------------------|--------------|
| 1. CAMPOS, Hilberto | (Mayor) |
| 2. ARANA, Guillermo | (Councillor) |
| 3. CASTILLO, Rafael Shaffrir | (Councillor) |
| 4. CHI ARMSTRONG, Stacy | (Councillor) |
| 5. CRUZ, Estevan | (Councillor) |
| 6. GOMEZ, Nicholas Raul | (Councillor) |
| 7. PEREZ, Elva Oralía | (Councillor) |

PEOPLE’S UNITED PARTY

- | | |
|---------------------------|--------------|
| 1. VEGA, David “Dido” | (Mayor) |
| 2. IGLESIAS, Orlando | (Councillor) |
| 3. PASOS, Esteban Raul | (Councillor) |
| 4. PERDOMO, Zeni Nelda | (Councillor) |
| 5. RANCHARAN, Mia Dee | (Councillor) |
| 6. SANKER-RIVEROL, Yvette | (Councillor) |
| 7. VARGAS, Enrique | (Councillor) |

DATED: this 18th day of February, 2015.

MARIO TUN
Returning Officer
Corozal Town Council

Elections and Boundaries Commission
Belize City
18th February 2015

ORANGE WALK TOWN COUNCIL ELECTION, 2015
NOTICE THAT A POLL WILL BE TAKEN

In accordance with the Town Councils Act and the applicable Regulations, I, **VICTOR RECINOS**, Returning Officer, hereby give notice that more candidates having been nominated than there are seats to be filled, the election of one (1) Mayor and six (6) other members of the **Orange Walk Town Council** will be held on **Wednesday, March 4, 2015** between the hours of seven o’clock in the morning and six o’clock in the afternoon of the same day in the following Polling Stations established in the various Polling Areas described hereunder: -

POLLING AREA NO. 53

ALL THAT area comprising the northwest portion of **Orange Walk Town** bounded as follows:
Commencing at a point the said point being the intersection of Holy Trinity Street and the northern boundary of Orange Walk Town; thence west along the said northern boundary of Orange Walk Town to the western boundary of Orange Walk Town; thence south-easterly along the said western boundary to its intersection with the San Antonio Road; thence easterly along the San Antonio Road to its junction with Fonseca Street; thence along Fonseca Street to San Andres Street; thence along the south-side of San Andres Street to Tate Street; thence along the east-side of Tate Street to Lyle Street; thence along the north-side of Lyle Street to Clarke Street; thence along the west-side of Clarke Street to Holy Trinity Street; thence along the west-side of Holy Trinity Street back to the point of commencement.

POLLING STATION NO. 53 – SAN FRANCISCO ROMAN CATHOLIC SCHOOL, ORANGE WALK TOWN

POLLING AREA NO. 54

ALL THAT area generally comprising part of the east portion of **Orange Walk Town** bounded as follows:
Commencing at a point the said point being the intersection of San Antonio Road and Fonseca Street; thence along Fonseca Street to San Andres Street; thence along the south-side of San Andres Street to Progress Street; thence along Progress Street to San Francisco Street; thence along San Francisco Street to its production to the New River; thence upstream the west bank of the New River to its junction with the production of Cemetery Street; thence west along Cemetery Street to Muffels Street; thence along Muffles Street to Santa Maria Street; thence along Santa Maria Street to Main Street; thence along Main Street to Mahogany Street; thence along Mahogany Street to Queen Victoria Avenue; thence along Queen Victoria Avenue to its junction with the San Antonio Road; thence west along San Antonio Road back to the point of commencement.

POLLING STATION NO. 54 – LA IMMACULADA ROMAN CATHOLIC SCHOOL, ORANGE WALK TOWN

POLLING AREA NO. 55

ALL THAT area generally comprising part of the northeast portion of **Orange Walk Town** bounded as follows:
Commencing at a point the said point being the junction Orange Walk Town northern boundary and the New River; thence upstream along the west bank of New River to its junction with San Francisco Street; thence along the north-side of San Francisco Street to Progress Street; thence along the east side of Progress Street to San Andres Street; thence along the south-side of San Andres Street to Tate Street; thence along the east-side of Tate Street to Lyle Street; thence along the north-side of Lyle Street to Clarke Street; thence along the west-side of Clarke Street to Holy Trinity Street; thence along the west-side of Holy Trinity Street to its intersection with the northern boundary of Orange Walk Town; thence east along the said northern boundary of Orange Walk Town back to the point of commencement.

POLLING STATION NO. 55 – CHAPEL SCHOOL, TATE STREET, ORANGE WALK TOWN

POLLING AREA NO. 60

ALL THAT area generally comprising the southern part of **Orange Walk Town** bounded as follows:
Commencing at a point the said point being the junction of the western boundary of Orange Walk Town and the San Antonio Road; thence southerly thence easterly along the said town boundary, a portion of which forms the Palmar Road to the west bank of the New River; thence downstream along the west bank of the New River to a point being Cemetery Road produced; thence westerly along Cemetery Road to Muffles Street; thence along Muffles Street to Santa Maria Street; thence along Santa Maria Street to Main Street; thence along Main Street to Mahogany Street; thence along mahogany Street to Queen Victoria Avenue; thence along Queen Victoria Avenue to the San Antonio Road; thence westerly along the San Antonio Road back to the point of commencement.

POLLING STATION NO. 60 – LOUISIANA GOVERNMENT SCHOOL, ORANGE WALK TOWN

COUNTING STATION: FOR POLLING AREAS NUMBERS 53, 54, 55 AND 60 IS THE LA IMMACULADA ROMAN CATHOLIC SCHOOL AUDITORIUM.

CANDIDATES

The Candidates for the above-mentioned election are as follows:

PEOPLE’S UNITED PARTY

- | | | |
|----|------------------------------|----------------|
| 1. | BERNARD, Kevin | (Mayor) |
| 2. | ARANA FLORES, Rosel | (Councillor) |
| 3. | CAL, Ian | (Councillor) |
| 4. | CARBALLO, Josue | (Councillor) |
| 5. | SHEPPARD, Ladrick “Mad Bull” | (Councillor) |
| 6. | URBINA, Jose “Joe” | (Councillor) |
| 7. | VASQUEZ, Gian “Bibs” | (Councillor) |

UNITED DEMOCRATIC PARTY

- | | | |
|----|-------------------------------|----------------|
| 1. | TORRES, Yvette “Liu” | (Mayor) |
| 2. | CASIMIRO, Shartel “Shantel” | (Councillor) |
| 3. | DE LEON, Perla Pasos | (Councillor) |
| 4. | GOMEZ, Lougie | (Councillor) |
| 5. | HOARE, Roberto “Captain Roby” | (Councillor) |
| 6. | VASQUEZ, Aldo | (Councillor) |
| 7. | VEGA, Yahaira “Yaya” | (Councillor) |

DATED this 18th day of **February, 2015**

VICTOR RECINOS
Returning Officer
Orange Walk Town Council

SAN PEDRO (AMBERGRIS CAYE) TOWN COUNCIL ELECTION, 2015
NOTICE THAT A POLL WILL BE TAKEN

In accordance with the Town Councils Act and the applicable Regulations, I, **COLIN GRIFFITH**, Returning Officer, hereby give notice that more candidates having been nominated than there are seats to be filled, the election of one (1) Mayor and six (6) other members of the San Pedro Town Council will be held on Wednesday, March 4, 2015 between the hours of seven o’clock in the morning and six o’clock in the afternoon of the same day in the following Polling Stations established in the various Polling Areas described hereunder: -

POLLING AREA NO. 37

ALL THAT area comprising San Pedro, Ambergris Caye.

POLLING STATION NO. 37 – SAN PEDRO HIGH SCHOOL, LAGOON ST., SAN PEDRO (AMBERGRIS CAYE) TOWN.

COUNTING STATION: FOR POLLING AREA NUMBER 37 IS THE SAN PEDRO HIGH SCHOOL, LAGOON ST, SAN PEDRO (AMBERGRIS CAYE) TOWN.

CANDIDATES

The Candidates for the above-mentioned election are as follows:

UNITED DEMOCRATIC PARTY

- | | |
|--------------------------------|--------------|
| 1. GUERRERO, Daniel “Danny” | (Mayor) |
| 2. ALAMILLA, Hector “Tito” | (Councillor) |
| 3. ANCONA, Flora | (Councillor) |
| 4. GONZALEZ, Ruben “Rux” | (Councillor) |
| 5. GREIF, Gary | (Councillor) |
| 6. GUERRERO, Severo “Severito” | (Councillor) |
| 7. NUNEZ, Gabriel “Gaby” | (Councillor) |

PEOPLE’S UNITED PARTY

- | | |
|-----------------------------|--------------|
| 1. SOLORZANO, Dr. Giovanni | (Mayor) |
| 2. FLOTA, Maria “Conchita” | (Councillor) |
| 3. GUERRERO, Omar “Kanasi” | (Councillor) |
| 4. KAY, Marina Graniel | (Councillor) |
| 5. NORALEZ, Alex | (Councillor) |
| 6. NUNEZ, Gualberto “Wally” | (Councillor) |
| 7. NUNEZ, Raymundo “Mundo” | (Councillor) |

VISION INSPIRED BY THE PEOPLE

- | | |
|----------------------------|--------------|
| 1. LOPEZ, Roberto “Bobby” | (Mayor) |
| 2. BOITON, Mary | (Councillor) |
| 3. DAWSON, Martin | (Councillor) |
| 4. HENKIS, Virginio “Bill” | (Councillor) |
| 5. REQUENA, Amalio “Tua” | (Councillor) |
| 6. REYES, Fatima | (Councillor) |
| 7. SALGUERO, Francisco | (Councillor) |

DATED this 18th of February, 2015

COLIN GRIFFITH
Returning Officer
San Pedro Town Council

SAN IGNACIO/SANTA ELENA TOWN COUNCIL ELECTION, 2015
NOTICE THAT A POLL WILL BE TAKEN

In accordance with the Town Councils Act and the applicable Regulations, I, **LENNOX BRADLEY**, Returning Officer, hereby give notice that more candidates having been nominated than there are seats to be filled, the election of one (1) Mayor and six (6) other members of the **San Ignacio/Santa Elena Town Council** will be held on **Wednesday, March 4, 2015** between the hours of seven o’clock in the morning and six o’clock in the afternoon of the same day in the following Polling Stations established in the Polling Areas described hereunder: -

POLLING AREA NO. 72

ALL THAT area comprising the Northern Section of **San Ignacio Town** Bounded as follows:

Commencing at a point, the said point being the intersection of Waight Avenue produced across Burns Avenue to the Macal River; thence west along the north-side of Waight Avenue to the Bullet Tree Road; thence continuing west along the north-side of the Bullet Tree Road to the western town boundary of San Ignacio; thence northerly along the western boundary of San Ignacio Town to the Mopan River; thence downstream along the Mopan River to its confluence with the Macal River in an area known as Branch Mouth; thence upstream the Macal River back to the point of commencement.

POLLING STATION NO. 72 – SACRED HEART COLLEGE, SAN IGNACIO TOWN

POLLING AREA NO. 73

ALL THAT area comprising the Southern Section of the **San Ignacio Town** Bounded as follows:

Commencing at a point, the said point being the intersection of Waight Avenue produced across Burns Avenue to the eastern branch of the Belize River, known as the Macal River; thence southerly along the west bank of the Macal River to its confluence with a creek west of the Village of Cristo Rey; thence westerly along the south bank of the said creek and extending to the Benque Viejo Road, the said road also being a portion of the Western Highway; thence northerly along the Benque Viejo Road to a major track, the said major track leading to the settlement of Providencien on the bank of the western branch of the Belize River, also known as the Mopan River; thence westerly, northerly then easterly along the said track an along the western town boundary of San Ignacio to the Bullet Tree Road; thence east along the north-side of the Bullet Tree Road to Waight Avenue; thence continuing east along the north-side of Waight Avenue produced across Burns Avenue back to the point of commencement.

POLLING STATION NO. 73 – SACRED HEART ROMAN CATHOLIC SCHOOL, SAN IGNACIO TOWN

POLLING AREA NO. 76

ALL THAT area comprising the town of Santa Elena Bounded as follows:

Commencing at a point, the said point being the confluence of Red Creek to its confluence and the Belize River; thence upstream along the north bank of the Belize River to Branch Mouth; the continuing upstream along the Belize River on its eastern branch also know as the Macal River to a point having a scaled UTM coordinate of 280878 meters east and 1896504 meters north; thence to a point having a scaled UTM coordinate of 283504 meters east and 1895823 meters north, said point being on the Pilgrimage Valley Road; thence northeasterly along the Pilgrimage Valley Road to Red Creek; thence northerly and downstream along Red Creek back to the point of commencement.

POLLING STATION NO. 76 – SANTA ELENA ROMAN CATHOLIC SCHOOL, SANTA ELENA TOWN

COUNTING STATION: FOR POLLING AREAS 72, 73 AND 76 IS THE CENTER FOR EMPLOYMENT TRAINING (CET), SAN IGNACIO TOWN.

CANDIDATES

The Candidates for the above-mentioned election are as follows:

UNITED DEMOCRATIC PARTY

1. TRAPP, Earl

(Mayor)
2. BOITON, George

(Councillor)
3. FERNANDEZ, Bernadette

(Councillor)
4. MOREY, David Richard

(Councillor)
5. NEAL, Vanessa Jeaneane

(Councillor)
6. SALAZAR, Michael “Mike”

(Councillor)
7. SINGH, Nick

(Councillor)

PEOPLE’S UNITED PARTY

1. QUIROZ, F. Ramos “Monchi”

(Mayor)
2. CODD, Sharon Glenda

(Councillor)
3. RODRIGUEZ, Danielle Victoria

(Councillor)
4. RODRIGUEZ, Elias Jose “Joe Nino”

(Councillor)
5. RODRIGUEZ, Omar Lucio

(Councillor)
6. URBINA, Sheena

(Councillor)
7. VASQUEZ, Shane

(Councillor)

DATED this 18th day of February 2015

LENNOX BRADLEY
Returning Officer
San Ignacio/Santa Elena Town Council

BENQUE VIEJO DEL CARMEN TOWN COUNCIL ELECTION, 2015
NOTICE THAT A POLL WILL BE TAKEN

In accordance with the Town Councils Act and the applicable Regulations, I, MARCELO WINDSOR, Returning Officer, hereby give notice that more candidates having been nominated than there are seats to be filled, the election of one (1) Mayor and six (6) other members of the Benque Viejo del Carmen Town Council will be held on Wednesday, March 4, 2015 between the hours of seven o’clock in the morning and six o’clock in the afternoon of the same day in the following Polling Stations established in the Polling Areas described hereunder: -

POLLING AREA NO. 83

ALL THAT area comprising the Eastern Section of Benque Viejo del Carmen Town bounded as follows:
Commencing at a point, the said point being the intersection of a creek at the entrance of Benque Viejo Del Carmen Town and the eastern boundary of Benque Viejo Del Carmen Town; thence easterly then southerly along the said town boundary to a point having a scaled UTM coordinate of 273 380 meters east and 1888 043 meters north; thence east to the Mopan River; thence downstream the Mopan River to a point having a scaled UTM coordinate of 271 664 meters east and 1888 538 meters north, said point being on a survey property boundary; thence along the said boundary to Church Street; thence east along Church Street to its junction with a creek at the entrance of Benque Viejo Del Carmen Town; thence downstream the said creek back to the point of commencement.

POLLING STATION NO. 83 – MOUNT CARMEL PRIMARY SCHOOL (UPPER), BENQUE VIEJO DEL CARMEN TOWN

POLLING AREA NO. 84

ALL THAT area comprising the Western Section of Benque Viejo del Carmen Town bounded as follows:
Commencing at a point, the said point being the intersection of a creek at the entrance of old Benque Viejo Del Carmen Town and the eastern boundary of Benque Viejo Del Carmen Town; thence upstream the said creek to Church Street; thence southwesterly along Church Street to a survey property boundary; thence along the said property boundary to a point of the south bank of the Mopan River, said point having a scaled UTM coordinate of 271 664 meters east and 1888 538 meters north; thence downstream the Mopan River to its confluence with a creek a the entrance of Benque Viejo Del Carmen Town; thence downstream the said creek back to the point of commencement.

POLLING STATION NO. 84 – MOUNT CARMEL PRIMARY SCHOOL (MIDDLE), BENQUE VIEJO DEL CARMEN TOWN.

COUNTING STATION: FOR POLLING AREAS NUMBERS 83 AND 84 IS THE MOUNT CARMEL PRIMARY SCHOOL, BENQUE VIEJO DEL CARMEN TOWN.

CANDIDATES

The Candidates for the above-mentioned election are as follows:

UNITED DEMOCRATIC PARTY

1. RAMCHARAN, Heraldo Jr. “Rancha”

(Mayor)
2. COLEMAN, Eroll Joseph

(Councillor)
3. CONTRERAS, Manuel Luis “Tach”

(Councillor)
4. GONGORA, Alvaro Enrique “Bayo”

(Councillor)
5. GUERRA, Elmer

(Councillor)
6. KOTCH, Marcos Moises “Checha”

(Councillor)
7. THOMPSON, Miguel Angel “Charcoal Gonzalez “

(Councillor)

PEOPLE’S UNITED PARTY

1. KUYLEN, Alfredo Rene

(Mayor)
2. COCOM, Edgar Luis “Eggie”

(Councillor)
3. IGLESIAS, Salvador “Jorge”

(Councillor)
4. MARTINEZ, Clemencia Araceli “Colocha”

(Councillor)
5. MENDEZ, Victor Manuel “Meme”

(Councillor)
6. OCHAETA, Antonio Ramon “Tony”

(Councillor)
7. SALAS, Juan Carlos

(Councillor)

INDEPENDENT
OBANDO, Domingo “Mingo” (Mayor)

DATED: this 18th day of February 2015.

MARCELO WINDSOR
Returning Officer
Benque Viejo del Carmen Town Council

DANGRIGA TOWN COUNCIL ELECTION, 2015
NOTICE THAT A POLL WILL BE TAKEN

In accordance with the Town Councils Act and the applicable Regulations, I, MARTIN ALEGRIA, Returning Officer, hereby give notice that more candidates having been nominated than there are seats to be filled, the election of one (1) Mayor and six (6) other members of the Dangriga Town Council will be held on Wednesday, March 4, 2015 between the hours of seven o’clock in the morning and six o’clock in the afternoon of the same day in the following Polling Stations established in the Polling Areas described hereunder: -

Liquor License Notice

Notice is hereby be given that under the Intoxicating Liquor License Ordinance Chapter 150 of the Laws of Belize, Revised Edition 2000, **MELVIN MEDINA** is applying for a **MALT AND CIDER** liquor license for the year 2015 to operate **Mayan King Bar and Pool** located on the Eduardo Luna St. San Ignacio, Cayo District.

Notice is hereby be given that under the Intoxicating Liquor License Ordinance Chapter 150 of the Laws of Belize, Revised Edition 2000, **MARTHA LIDIA MACPHERSON** is applying for a **RESTAURANT** liquor license for the year 2015 to operate **La Oficina Restaurant** located in Benque Viejo Road, San Ignacio, Cayo District.

Notice is hereby be given that under the Intoxicating Liquor License Ordinance Chapter 150 of the Laws of Belize, Revised Edition 2000, **MANUEL GUERRA** is applying for a **RESTAURANT AND BAR** liquor license for the year 2015 to operate **Western Hillview Attraction** located on George Price Highway, Santa Elena, Cayo District.

Notice is hereby be given that under the Intoxicating Liquor License Ordinance Chapter 150 of the Laws of Belize, Revised Edition 2000, **FRANCISCO RUIZ** is applying for a **RESTAURANT AND BAR** liquor license for the year 2015 to operate **Sanny's Grill** located on 18th Street San Ignacio Town, Cayo District.

Notice is hereby be given that under the Intoxicating Liquor License Ordinance Chapter 150 of the Laws of Belize, Revised Edition 2000, **JUAN CHUC** is applying for a **BEER** liquor license for the year 2015 to operate **Juan Chuc and Son's** located on Bullet Tree Road, San Ignacio Town, Cayo District.

Notice is hereby be given that under the Intoxicating Liquor License Ordinance Chapter 150 of the Laws of Belize, Revised Edition 2000, **LUCIA MARIA** is applying for a **PUBLICAN SPECIAL** liquor license for the year 2015 to operate **Los Amigos Bar** located on Santa Cruz Street, Santa Elena Town, Cayo District.

Notice is hereby be given that under the Intoxicating Liquor License Ordinance Chapter 150 of the Laws of Belize, Revised Edition 2000, **YOLANDA CRUZ ZETINA** is applying for a **MALT AND CIDER** liquor license for the year 2015 to operate **Limes Cool Spot** located on Phillip Goldson Street, San Ignacio Town, Cayo District.

Liquor License Notice

Notice is hereby be given that under the Intoxicating Liquor License Ordinance Chapter 150 of the Laws of Belize, Revised Edition 2000, **MAXIMO MCFARLANE** is applying for a **MALT AND CIDER** liquor license for the year 2015 to operate **Joe's Cool Spot** located on Carmen Street, Santa Elena Town, Cayo District.

Notice is hereby be given that under the Intoxicating Liquor License Ordinance Chapter 150 of the Laws of Belize, Revised Edition 2000, **SAN IGNACIO HOTEL RESORT** is applying for a **PUBLICAN SPECIAL** liquor license for the year 2015 to operate **San Ignacio Resort Hotel** located on Buena Vista Street, San Ignacio Town, Cayo District.

Notice is hereby be given that under the Intoxicating Liquor License Ordinance Chapter 150 of the Laws of Belize, Revised Edition 2000, **RICARDO PELAYO** is applying for a **RESTAURANT & BAR** liquor license for the year 2015 to operate **Amber Sunset Jungle Resort** located in 59 George Price Highway, Unitedville, Cayo District.

Notice is hereby be given that under the Intoxicating Liquor License Ordinance Chapter 150 of the Laws of Belize, Revised Edition 2000, **ALBERTO LEAL** is applying for a **MALT AND CIDER** liquor license for the year 2015 to operate **Xunan** located in Succotz Village, Cayo District.

Notice is hereby be given that under the Intoxicating Liquor License Ordinance Chapter 150 of the Laws of Belize, Revised Edition 2000, **YOLANDA FERNANDEZ** is applying for a **RESTAURANT & BAR** liquor license for the year 2015 to operate **Try It Restaurant and Bar** located in Esperanza Village, Cayo District.

Notice is hereby be given that under the Intoxicating Liquor License Ordinance Chapter 150 of the Laws of Belize, Revised Edition 2000, **KEVIN REYES** is applying for a **PUBLICAN SPECIAL** liquor license for the year 2015 to operate **Kevin Store** located in Esperanza Village, Cayo District.

Notice is hereby be given that under the Intoxicating Liquor License Ordinance Chapter 150 of the Laws of Belize, Revised Edition 2000, **AMADOR RIVERA** is applying for a **RESTAURANT & BAR** liquor license for the year 2015 to operate **Rio Mar** located in Duck Run I, Cayo District.

Notice is hereby be given that under the Intoxicating Liquor License Ordinance Chapter 150 of the Laws of Belize, Revised Edition 2000, **ANGELA LONGSWORTH** is applying for a **RESTAURANT AND BAR** liquor license for the year 2015 to operate **Boca's** located on 11th Street, San Ignacio Town, Cayo District.

Clean Master

We Specialize In:

Car Detailing
Carpet & Upholstery Cleaning
Car Polishing

Wash, Vacuum, Armorial
& Engine Wash

Our Home Services Include:

Tile Cleaning & Polishing
Sofa Cleaning

As Well As Pressure Washing Outside of Houses

We are located off Joseph Andrews Drive, near the Falcon Field in San Ignacio Town.

Call us at 824-2076 or 610-0408.

E-mail: cleanmasterbz@yahoo.com



STAR Newspaper

#42 George Price Highway,
Santa Elena, Cayo
Belize, CA

"The Newspaper
that cares and dares to bring
out the truth"

Publisher: Nyani Azueta-
August

Editor: Sherlene
Dawson

For further information please call
626-8822

Or Email:
starnewspaper@gmail.com

BARACK II TRADING CENTER

P.O. Box 621
107 George Price Highway
Santa Elena,
Cayo District, Belize C.A

Wholesale
& Retail

facebook

FOLLOW US ON



We offer the best quality
and prices on all your
home furnishing needs!!!

Tel: 824-3099
Cell: 652-0123

Visit us today and see our wide
variety of stoves, beds, chest of
drawers, refrigerators, LCD TVs,
fans, beach cruiser bicycles,
motorcycles, dinning tables and so
much more.....

Ground-Breaking - Ceremony At The Octavia Waight Center

We are pleased to announce that the Ground-Breaking for the expanded kitchen at the Octavia Waight Center took place on Sunday February 1st 2015.

Mr Evan Dakers, Chairman of Help Age Belize, was the guest speaker of the short ceremony and he extended his gratitude and support of the Octavia Waight Center and their efforts to assist the elderly people of San Ignacio and the entire country of Belize.

Through collaboration with Challenge Gobie Foundation, the Octavia Waight Center has already raised 50% of the \$100,000 needed to complete the project. The Challenge Gobie Foundation spearheaded a bike ride in November 2014 and through this was able to raise awareness on the project as well as much needed funds from generous donors within Belize, the United States and the United Kingdom. Work is expected to commence shortly on the improved and expanded kitchen and should be completed in as early as three months.

The Octavia Waight Center is once again partnering with Challenge Gobie Foundation and together they are hosting a second fundraiser – a Valentine Dinner/



Dance.

The event will be held on Saturday, February 14th 2015 at the Octavia Waight Convention Hall in San Ignacio. It promises to be a fun night. It kicks off with dinner being served promptly at 8:00 p.m. followed by

music from the renowned and well-loved band, JADE. There will also be a live auction which will feature wonderful prizes which have been donated by generous businesses within the community and country. These businesses include but are not

limited to: Discovery Expeditions, CHUKKA/Bakabush Adventure, Institute of Professional Development, Chaa Creek, Tropic Air, Banana Bank Lodge, and The Orange Gallery.

Not only does this event provide a wonderful solution for what to do on Valentine’s Day, but it is also an excellent way to show love to the community by supporting this worthy cause. Tickets are only \$75 per person. Tickets are available at Shell Service Station in San Ignacio or from the Octavia Waight Center.

If you would like to be a corporate or personal sponsor of this project, please contact challengegobiefoundation@gmail.com to find out how you can get your donation to us, or visit the Octavia Waight Center. You can choose to donate to Challenge Gobie Foundation or directly to the Octavia Waight Center.

Alternatively, cheques can be made payable to Octavia Waight Center and be mailed to P.O. Box 1, Santa Elena, Cayo in the care of Challenge Gobie Foundation.

We thank you for your time and attention and we graciously look forward to your support.

"I am only one; but still I am one. I cannot do everything, but still I can do something; I will not refuse to do the something I can do."

- Helen Keller-



How does your garden grow?

Plants. Pots. Tools. Classes. Garden Tours.

BBG GARDEN SHOP

37 West Street, San Ignacio, Cayo

Mon – Fri 9am-4pm; Sat 7am-3pm

Bring your “green pet” in to see the “Plant Doctor”

Sat from 7-4 for healthy, happy Plants!

Dreaming of becoming a gardener, or just want to beautify your home garden?

Horticulture Classes NOW! Individual Classes or the whole Horticulture Package for a 10% Discount

Garden Shop: 671-3322. BBG: 824-3101.

shayla@belizebotanic.org



POLLING AREA NO. 92

ALL THAT area comprising that section of **Dangriga Town**, North of the North Stann Creek River and bounded as follows:
Commencing at a point, the said point being at a scaled UTM coordinate of 369378 meters east and 1877918 meters north on the coast; thence southerly from said point to a scaled UTM coordinate point of 369496 meters east and 1877149 meters north; thence north east from said point to a scaled UTM coordinate point of 369585 meters east and 1877180 meters which is a point on the Sawai Street; thence continue south on the western side of said Sawai Street to its junction with Church Street; thence west along the northern side of church street to a scaled UTM coordinate point of 369486 meters east and 1876659 meters north; thence south to a scaled UTM coordinate point of 369490 meters east and 1876625 meters north; thence north west along a straight line to a scaled UTM coordinate point of 369265 meters east and 1876706 meters north; thence west along a straight line to a scaled UTM coordinate point of 368506 meters east and 1876762 meters north; thence south along a straight line to a scale UTM coordinate point of 368509 meters east and 1876446 meters north on the northern banks of North Stann Creek; thence east along said northern bank of North Stann Creek to its confluence with the Caribbean Sea on the coast; thence northerly along said coast back to the point of commencement.

POLLING STATION NO. 92 – SACRED HEART ROMAN CATHOLIC SCHOOL, DANGRIGA TOWN

POLLING AREA NO. 94

ALL THAT area comprising that section of **Dangriga Town** immediately south of North Stann Creek River bounded as follows:
Commencing at a point the said point being located at a scaled UTM coordinate of 368509 meters east and 1876446 meters north; thence south from said point along a straight line to a scaled UTM coordinate point of 368504 meters east and 1875643 meters north; thence east along a straight line to a scaled UTM coordinate point of 369713 meters east and 1875816 meters north; thence south to a scales UTM coordinate point of 369728 meters east and 1875735 meters north which is the southern side of Yemeri Road; thence east along the southern side said Yemeri Road to the coast; thence northerly along said coast up to North Stann Creek; thence westerly along North Stann Creek back to the point of commencement at a scaled UTM coordinate point of 368504 meters east and 1875643 meters north.

POLLING STATION NO. 94 –ZION ADVENTIST SCHOOL, DANGRIGA TOWN

POLLING AREA NO. 95

ALL THAT area comprising the southern portion of **Dangriga Town** bounded as follows:
Commencing at a point the said point being located at a scaled UTM coordinate of 368504 meters east and 1875643 meters north; thence east along a straight line to a scaled UTM coordinate point of 369713 meters east and 1875816 meters north; thence south to a scales UTM coordinate point of 369728 meters east and 1875735 meters north which is the southern side of Yemeri Road; thence east along the southern side said Yemeri Road to the coast; thence southerly along said coast to a scaled UTM coordinate point of 370147 meters east and 1874734 meters north; thence west along a straight line to a scaled UTM coordinate point of 376372 meters east and 1874736 meters north; thence north east along a straight line to a scaled UTM coordinate point of 369449 meters east and 1875235 meters north; thence west along a straight line to a scaled UTM coordinate point of 368508 meters east and 1875235 meters north; thence continue north along a straight line back to its point of commencement at a scaled UTM coordinate point of 368504 meters east and 1875643 meters north;

POLLING STATION NO. 95 – HOLY GHOST ROMAN CATHOLIC SCHOOL, DANGRIGA TOWN

POLLING AREA NO. 96

ALL THAT area comprising the Northern Section of **Dangriga Town** comprising the Benguche Area and bounded as follows:
Commencing at a point, the said point being at a scaled UTM coordinate of 369378 meters east and 1877918 meters north on the coast; thence west along a straight line to a scaled UTM coordinate of 369107 meters east and 1877918 meters north; thence north from said point to a scaled UTM coordinate point of 369107 meters east and 1877980 meters north; thence continue west to a scaled UTM coordinate of 368963 meters east and 1877980 meters north; thence continue north to a scaled UTM coordinate of 368961 meters east and 1878098 meters north, thence west along a straight line to a scaled UTM coordinate point of 368506 meters east and 1878098 meters north; thence south from said point to a scaled UTM coordinate of 368506 meters east and 187762 meters north; thence east to a scaled UTM coordinate point of 369265 meters east and 1876706 meters north; thence south east from said point to a scaled UTM coordinate point of 369490 meters east and 1876625 meters north; thence north to a scale UTM coordinate point of 369486 meters east and 1876659 meters north; thence east along the northern side of Church Street to its junction with Sawai Street; thence north on the western side of said Sawai Street to a scaled UTM coordinate point of 369585 meters east and 1877180 meters north; thence south west from said point to a scaled UTM coordinate point of 369496 meters east and 1877149 meters north; thence northerly from said point to a scaled UTM coordinate point of 369569 meters east and 1877604 meters north the said point being on the coast of the Caribbean sea; thence northerly along said coast back to the point of commencement.

POLLING STATION NO. 96 – BENGUCHE PRE-SCHOOL, DANGRIGA TOWN

COUNTING STATION: FOR POLLING AREAS NUMBERS 92, 94, 95 AND 96 IS THE DANGRIGA TOWN HALL, DANGRIGA TOWN.

CANDIDATES

The Candidates for the above-mentioned election are as follows:

PEOPLE’S UNITED PARTY

- | | |
|-----------------------------------|--------------|
| 1. OVADO, Gregory | (Mayor) |
| 2. BERNARDEZ, Hilberto | (Councillor) |
| 3. FLORES, Gilroy Howard | (Councillor) |
| 4. GARCIA GENTLE, Gwendelyn Alice | (Councillor) |
| 5. MELENDREZ, Howard | (Councillor) |
| 6. SIMPSON, Grace | (Councillor) |
| 7. TEUL, Liberato | (Councillor) |

UNITED DEMOCRATIC PARTY

- | | |
|------------------------------|--------------|
| 1. HUMPHREYS, Francis | (Mayor) |
| 2. DIEGO, Yadira | (Councillor) |
| 3. FRANCISCO, Gary Troy | (Councillor) |
| 4. JOSEPH, Alexander “Lexus” | (Councillor) |
| 5. LOPEZ, Earth | (Councillor) |
| 6. MOLINA, Cheryl | (Councillor) |
| 7. NICASIO, Herbert | (Councillor) |

INDEPENDENT

- | | |
|-----------------------------|---------|
| LEWIS, Chris “Master Chris” | (Mayor) |
|-----------------------------|---------|

DATED this 18th day of **February 2015.**

MARTINALEGRIA
Returning Officer
Dangriga Town Council

Elections and Boundaries Commission
Belize City
18th February 2015

PUNTA GORDA TOWN COUNCIL ELECTION, 2015
NOTICE THAT A POLL WILL BE TAKEN

In accordance with the Town Councils Act and the applicable Regulations, I, **GODFREY ARZU**, Returning Officer, hereby give notice that more candidates having been nominated than there are seats to be filled, the election of one (1) Mayor and six (6) other members of the **Punta Gorda Town Council** will be held on **Wednesday, March 4, 2015** between the hours of seven o’clock in the morning and six o’clock in the afternoon of the same day in the following Polling Stations established in the Polling Areas described hereunder: -

POLLING AREA NO. 109

ALL THAT area comprising the Southern Section of **Punta Gorda Town** from Prince Street and Environs bounded as follows:
Commencing point, the said point having a scaled UTM coordinate of 306277 meters east and 1781248 meters north and being on New Road; thence west to a point having a scaled UTM coordinate of 304442 meters east and 1781237 meters north; thence south to a point having a scaled UTM coordinate of 304442 meters east and 1778462 meters north, the said point being on the coast of the Caribbean Sea; thence northerly along the coast to the southern side of Prince Street; thence north west along the southern side of Prince Street to its intersection with the airstrip; thence south and around airstrip to its intersection with the southern side of New Road; thence north west along the southern side of New Road back to the point of commencement.
POLLING STATION NO. 109 – ST. PETER CLAVER ROMAN CATHOLIC SCHOOL, PUNTA GORDA TOWN

POLLING AREA NO. 111

ALL THAT area comprising the Northern Section of **Punta Gorda Town** and environs bounded as follows:
Commencing from a point the said point having a scaled UTM coordinate of 307190 meters east and 1782375 meters north and being on the south bank of Joe Taylor Creek, thence south west along a straight line to a scaled UTM coordinate of 306645 meters east and 1781378 meters north; thence west to a scaled UTM coordinate of 306497 meters east and 1781379 meters north; thence south west to a scale UTM coordinate of 306430 meters east and 1781247 meters north; thence west to the south side of New Road having a scaled UTM of 306227 meters east and 1781248 meters north; thence south east along the southern side of the said New Road to its intersection with the airstrip; thence south west and around the airstrip to its intersection with Prince Street; thence south east along the southern side of Prince Street to the Caribbean Sea Coast; thence northerly along the said coast to its confluence of Joe Taylor Creek; thence north easterly along the southern banks of said Joe Taylor Creek back to the point of commencement.
POLLING STATION NO. 111 – PUNTA GORDA METHODIST SCHOOL, PUNTA GORDA TOWN

POLLING AREA NO. 112A

ALL THAT area comprising of Joe Taylor Creek and Hopeville bounded as follows:
Commencing at a point, the said point having a scaled UTM coordinate of 307692 meters east and 1782842 meters north; thence west to a point having a scaled UTM of 307292 meters east and 1782843 meters north; thence south to a point having a scaled UTM of 307288 meters east and 1782386 meters north, the said point being on Joe Taylor Creek; thence south easterly along the southern bank of Joe Taylor Creek to the Caribbean sea Coast; then north along the sea coast to a point having a scaled UTM coordinate of 307705 meters east and 1782448 meters north; thence continue north back to the point of commencement.
POLLING STATION NO. 112A – PUNTA GORDA METHODIST SCHOOL, PUNTA GORDA TOWN

COUNTING STATION: FOR POLLING AREAS NUMBERS 109,111, AND 112A IS THE FR. FRANCIS J RING, S.J. PARISH HALL, 95 FRONT STREET, PUNTA GORDA TOWN.

CANDIDATES

The Candidates for the above-mentioned election are as follows:

PEOPLE’S UNITED PARTY

- | | |
|-------------------------------|----------------|
| 1. FUENTES, Anthony | (Mayor) |
| 2. CAL, Moses | (Councillor) |
| 3. NORALEZ, Raimundo “Papito” | (Councillor) |
| 4. PALACIO, Mary | (Councillor) |
| 5. PARHAM, Waylon “Daddy P” | (Councillor) |
| 6. ROCHES, Francis Crispin | (Councillor) |
| 7. SELGADO, Charles | (Councillor) |

UNITED DEMOCRATIC PARTY

- | | |
|-------------------------------|----------------|
| 1. GUTIERREZ, Fern | (Mayor) |
| 2. AVILA, Aphane | (Councillor) |
| 3. CAYETANO, Lucia “Lucy” | (Councillor) |
| 4. CHUN, Winston | (Councillor) |
| 5. GUTIERREZ, Luzanne | (Councillor) |
| 6. MCKENZIE, Ashton Akeem | (Councillor) |
| 7. POLONIO, Franklin “Kranka” | (Councillor) |

PEOPLES NATIONAL PARTY

- | | |
|----------------------------------|----------------|
| 1. MAHEIA, William “Wil” | (Mayor) |
| 2. BORLAND, Deborah | (Councillor) |
| 3. COC, Eleazer | (Councillor) |
| 4. MCKENZIE, Linston “Blues” | (Councillor) |
| 5. REQUENA, Placida “Ms. Leonie” | (Councillor) |
| 6. VALERIO, Daniel “Danny Ciego” | (Councillor) |
| 7. WESTBY, Anthony “Mak” | (Councillor) |

INDEPENDENT

GABRIEL, Anthony “Hammer” (Councillor)

INDEPENDENT

MORGAN, Hervan Marion Sr. (Councillor)

INDEPENDENT

MUSCHAMP, Orlando Albert (Councillor)

DATED: this 18th of February 2015.

GODFREY ARZU
Returning Officer
Punta Gorda Town Council

Elections and Boundaries Commission,
Belize City, 18th February 2015

NOTICE
ALLOCATION OF COLOURS TO POLITICAL PARTIES
AND INDEPENDENT CANDIDATES CONTESTING THE 4TH MARCH, 2015 MUNICIPAL ELECTION

The Chief Elections Officer has allocated the following colours to the political parties and independent candidates contesting the **4th March, 2015 Municipal Election.**

<u>POLITCAL PARTIES</u>	<u>COLOUR</u>
United Democratic Party (UDP)	RED
People’s United Party (PUP)	BLUE
Peoples National Party (PNP)	FOREST GREEN
Vision Inspired By The People (VIP) (Belmopan and San Pedro)	GOLDEN YELLOW
<u>INDEPENDENT CANDIDATES</u>	
Torres, Eustaquio “Ernesto” (Belize City)	PURPLE
Guerrero, Wilfredo Ernesto (Belmopan City)	DARK GREY
Smith, Richard Albert (Belmopan City)	DARK GREEN
Obando, Domingo “Mingo” (Benque Viejo Del Carmen Town)	MEDIUM GREEN
Lewis, Christopher “Master Chris” (Dangriga Town)	MEDIUM GREY
Gabriel, Anthony “Hammer” (Punta Gorda Town)	LIGHT GREY
Morgan Sr., Hervan Marion (Punta Gorda Town)	NONE
Muschamp, Orlando Albert (Punta Gorda Town)	BLACK

JOSEPHINE TAMAI
CHIEF ELECTIONS OFFICER

Elections and Boundaries Department
Belize City, 18th February 2015

NOTICE
RESTRICTION ON SALE OF INTOXICATING LIQUOR ON ELECTION DAY

The Elections and Boundaries Department wishes to draw the attention of the general public and liquor licence holders to section 146 of the **Cities and Town Councils Acts and S.I. No.’s 32 and 33 of 2009** which states that every person who is the holder of any liquor licence authorising the sale of intoxicating liquor in any premises maintained solely for that purpose shall take all necessary steps to cause such premises to be closed to the public on election day, between the hour appointed for the opening of the poll, that is, 7:00 a.m. **4th March 2015, and the completion of counting of ballot papers.**

The law further provides that any person who is the holder of any hotel licence, special hotel licence, restaurant licence or licence to sell liquor in any premises, not solely maintained for that purpose, granted under the provisions of any Act authorizing the sale of intoxicating liquor shall take all necessary steps to prevent the sale of intoxicating liquor at any time upon election day between the hour appointed for the opening of the poll **and the completion of counting of ballot papers.**

A breach of this section by any person is an offence and **a fine not exceeding two thousand dollars.**

(JOSEPHINE TAMAI)
CHIEF ELECTIONS OFFICER

ELECTIONS AND BOUNDARIES DEPARTMENT
BELIZE CITY, 18th February 2015

NOTICE
MUNICIPAL ELECTION
BAN ON LOUDSPEAKERS ETC. ON POLLING DAY

The Elections and Boundaries Department wishes to draw the attention of the general public to **Section 149** of the Cities and Town Councils Acts, which bans the use of loud speakers and meeting on polling day, which is **Wednesday, 4th March 2015.** Section 149 (1) and (2) states as follows:

149. (1) No person shall furnish or supply any loudspeaker, bunting, ensign, banner, standard, set of colours, or any other flag, to any person with intent that it shall be carried, worn or used, as political propaganda, on polling day, and no person shall with any such intent, carry, wear or use, any such loudspeaker, bunting, ensign, banner, standard or set of colours, or any other flag on polling day.

(2) No person shall furnish or supply any flag, ribbons, label or like favour to or for any person with intent that it be worn or used by any person within any division on polling day, as a party badge to distinguish the wearer as the supporter of any candidate, or of the political or other opinions entertained or supposed to be entertained by such candidate, and no person shall use or wear any flag, ribbon, label, or other favour, as such badge, within any city or town on polling day.

Failure to comply with these provisions is an offence under the law.

(JOSEPHINE TAMAI)
CHIEF ELECTIONS OFFICER

ELECTIONS AND BOUNDARIES DEPARTMENT
BELIZE CITY, 18th February 2015

NOTICE
MUNICIPAL ELECTION
EMPLOYERS TO ALLOW EMPLOYEES REASONABLE TIME FOR VOTING

The attention of all employers and the general public is drawn to the provisions of Section 147 of the Cities and Town Councils Acts, which requires employers to grant reasonable time to employees to vote **on Election Day, Wednesday, 4th March 2015**, between the hours of 7:00 a.m. and 6:00 p.m.

Section 147 (1) and (2) states as follows:

“147. (1) Every employer shall, on polling day, allow every voter in his employ a reasonable time during the prescribed period for voting, and no employer shall make any deduction from the pay or other remuneration of any such voter or impose upon or exact from him any penalty by reason of his absence during such period.

(2) Any employer who, directly or indirectly refuses to grant, or by intimidation, undue influence or in any other way, interferes with the granting of reasonable time to any voter in his employ during the prescribed period of voting as in this section provided, shall on summary conviction be liable to a fine not exceeding two thousand dollars or to imprisonment for a period not exceeding one year.”

(JOSEPHINE TAMAI)
CHIEF ELECTIONS OFFICER

Tourist Dies In Traffic Accident

ST. MATTHEWS VILLAGE, Cayo District, Tuesday, February 17, 2015:

There was a serious road traffic accident this morning on the George Price Highway in St. Matthew’s village.

The Incident happened around

Samuel Douglas Schulte is undergoing treatment.

According to information received from Belmopan police, the truck and the SUV were both heading toward Belmopan.

The driver of the SUV, tour guide **Leon Rodriguez** has told

authorities that he slowed down and was getting off the right hand side of the road, when the truck crashed into him.

The impact was massive, crushing the SUV and the truck spilled thousands of oranges on the highway.

Rodriguez was treated and released

from the Belmopan hospital, as was one person traveling in the tow-head truck, identified as **Emil Lisby** who sustained a cut wound to the head.

Police says that a notice of intended prosecution has been served on both drivers, Leon Rodriguez from the SUV and **Miguel Angel Arriaga** who was driving the tow-head truck.



eleven thirty this morning which involved a tow-head truck that was hauling oranges and a small SUV.

One of two American tourists traveling in the SUV died, while the other was treated first at the Western Regional hospital and later transported to the Karl Heusner Memorial in Belize City for further medical treatment.

Fifty six year old **Teresa Lin Muers** died while undergoing treatment, having suffered serious head and body injuries.

The other tourist, fifty six year old



You never know how strong you are until being strong is the only choice you have.

-Bob Marley

DigiCell

Press Release

February 10, 2015

In continuing our MORE Campaign, DigiCell is excited to announce the launch of its Combo plans for our PostPaid customers effective February 23, 2015. With these new plans, DigiCell customers can enjoy FREE Data, MORE Talk and MORE Text all starting at a low \$89 monthly. Our existing PostPaid customers will be contacted and migrated to one of these new plans where they will be able to enjoy MORE benefits. These new exciting plans will replace our current Premier, On-Net and Talk More plans.

DigiCell customers now have the option to share data and minutes and call each other for FREE depending on the plan they choose. Even better, DigiCell gives you MORE with its new Voice add-on option which allows you to talk and text to any customer on the DigiCell or BTL network for FREE all day, every day!

Below are the Combo plans now available for our PostPaid customers:

NEW COMBO PLANS INCLUDE

PLAN	PRICE (MONTHLY)	PLAN MINUTES	TEXTS	BONUS MINUTES ¹	FREE DATA	SHARED PLAN ²	FREE WEEKENDS ⁴
LITE	\$89	600	600	N/A	3GB	N/A	N/A
PLUS	\$139	800	800	400	5GB	N/A	TALK & TEXT ALL WEEKEND
ELITE	\$189	1200	1200	500	7GB ²	Up to 5 MEMBERS	TALK & TEXT ALL WEEKEND + CALLING CIRCLE ⁵
MAX	\$249	2000	2000	700	10GB ²	Up to 10 MEMBERS	TALK & TEXT ALL WEEKEND + CALLING CIRCLE ⁵

1. Bonus Minutes can be used to call On-Net after "Plan Minutes" are depleted. "On-Net" is to DigiCell and BTL numbers

2. FREE Data can be shared with either PrePaid or PostPaid members. Talk & Text limited to PostPaid members only

3. SHARED PLANS Talk & Text can be SHARED with up to specified PostPaid members ONLY

4. TALK & TEXT FREE ON-NET to DigiCell & BTL customers (Friday 8 p.m. to Monday 7 a.m.)

5. Calling Circle allows all shared plans members unlimited Talk & Text to each other. Applies to PostPaid Plan members only

ROLL OVER MINUTES EXTENDED TO 3 MONTHS

Even better yet, with the Combo plans, we have replaced our peak and off-peak rates with even lower On-Net and Off-Net rates of \$0.10 and \$0.35 per minute respectively; and, texts for \$0.05 and \$0.15 per text respectively.

As the leading mobile service provider, DigiCell continues to aim to give our customers MORE value for their money. Remember, DO MORE with DigiCell!

For any additional information or queries, feel FREE to contact our 24 hour Customer Service Center at 119.

For more information contact Marketing extension 218



On March 4th, 2015
Vote Nick Singh
Vote UDP 7

**For Continued Transformation
In Our Beautiful Twin Towns
Of San Ignacio & Santa Elena**

Vote 7 Down The Line!!!
Vote UDP 7!!!